

Legend:

Legend:

— High Water Mark (HWM)

 Node Point

SW 34 Node Label (refer to table)

USER NOTE :

USERS OF THESE MAPS SHOULD REFER TO THE DETAILED DESCRIPTION OF THEIR DERIVATION, LIMITATIONS IN ACCURACY AND GUIDANCE AND CONDITIONS OF USE PROVIDED AT THE FRONT OF THIS BOUND VOLUME. IF THIS MAP DOES NOT FORM PART OF A BOUND VOLUME, IT SHOULD NOT BE USED FOR ANY PURPOSE.



Office of Public Works
17-19 Lower Hatch Street
Dublin 2
Ireland

Project :

IRISH COASTAL PROTECTION STRATEGY
STUDY - PHASE IV

Map :

SOUTH WEST COAST FLOOD EXTENT MAP

Map Type : FLOOD EXTENT

Source : TIDAL FLOODING

Map area : RURAL AREA

Scenario : CURRENT

Figure By : PJW Date : MAY 2011

Checked By : JMC Date : MAY 2011

Figure No. :

SW / RA / EXT / 71

Revision

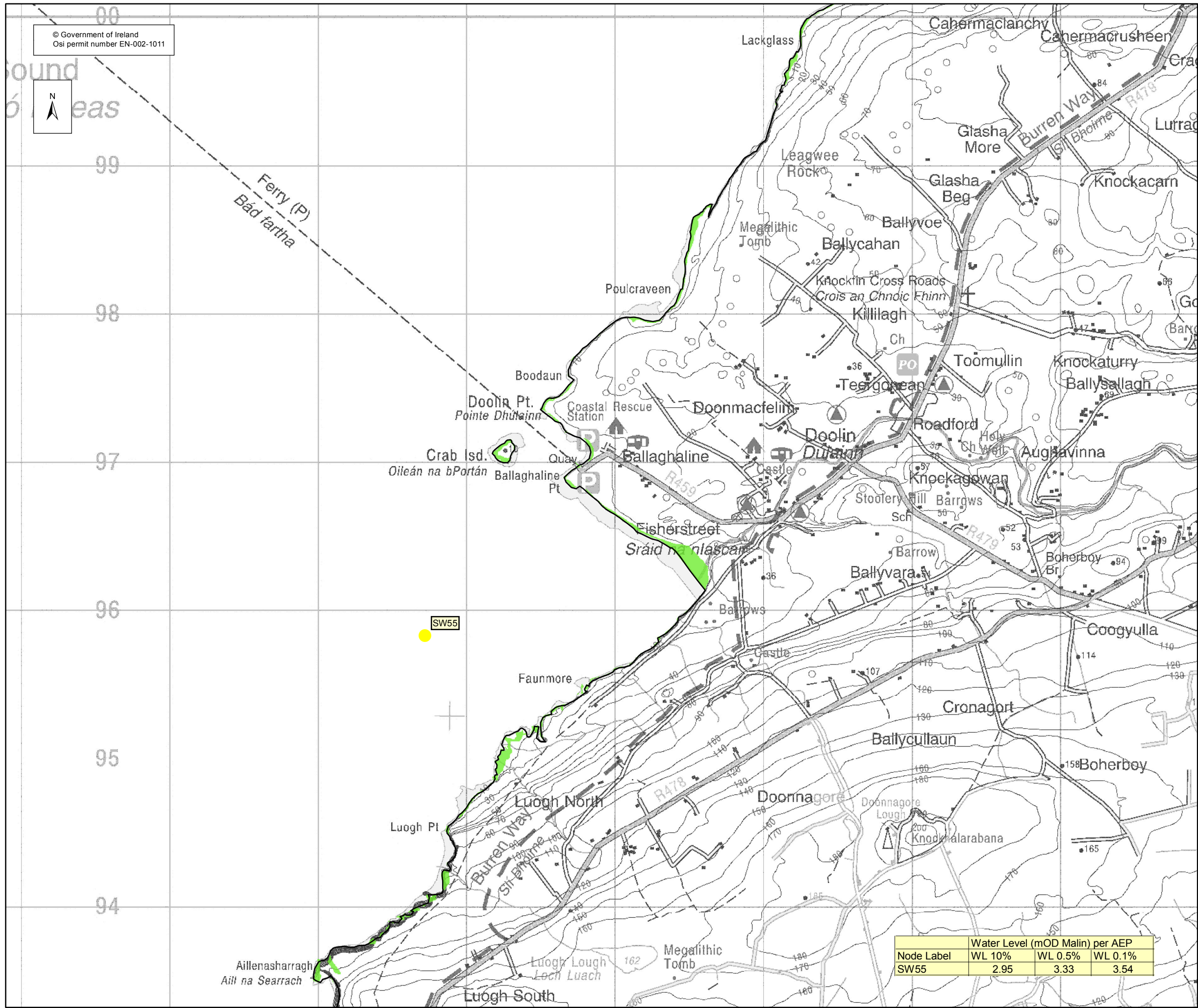
1

Drawing Scale : 1:25,000

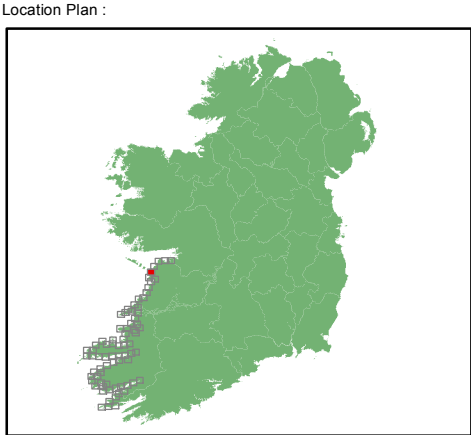
Plot Scale : 1:1 @ A3

	Water Level (mOD Malin) per AEP		
Node Label	WL 10%	WL 0.5%	WL 0.1%
SW54	2.92	3.31	3.52





© Government of Ireland
Osi permit number EN-002-1011



EXTENT MAP

- Legend:
- 0.5% AEP FLOOD EXTENT
(1 in 200 chance in any given year)
 - 0.1% AEP FLOOD EXTENT
(1 in 1000 chance in any given year)
 - High Water Mark (HWM)
 - Node Point
 - SW 34 Node Label (refer to table)

USER NOTE :
USERS OF THESE MAPS SHOULD REFER TO THE DETAILED DESCRIPTION OF THEIR DERIVATION, LIMITATIONS IN ACCURACY AND GUIDANCE AND CONDITIONS OF USE PROVIDED AT THE FRONT OF THIS BOUND VOLUME. IF THIS MAP DOES NOT FORM PART OF A BOUND VOLUME, IT SHOULD NOT BE USED FOR ANY PURPOSE.

Elmwood House
74 Boucher Road
Belfast
BT 12 6RZ
Northern Ireland

Office of Public Works
17-19 Lower Hatch Street
Dublin 2
Ireland

Project :
**IRISH COASTAL PROTECTION STRATEGY
STUDY - PHASE IV**

Map :
SOUTH WEST COAST FLOOD EXTENT MAP

Map Type : FLOOD EXTENT
Source : TIDAL FLOODING
Map area : RURAL AREA
Scenario : CURRENT

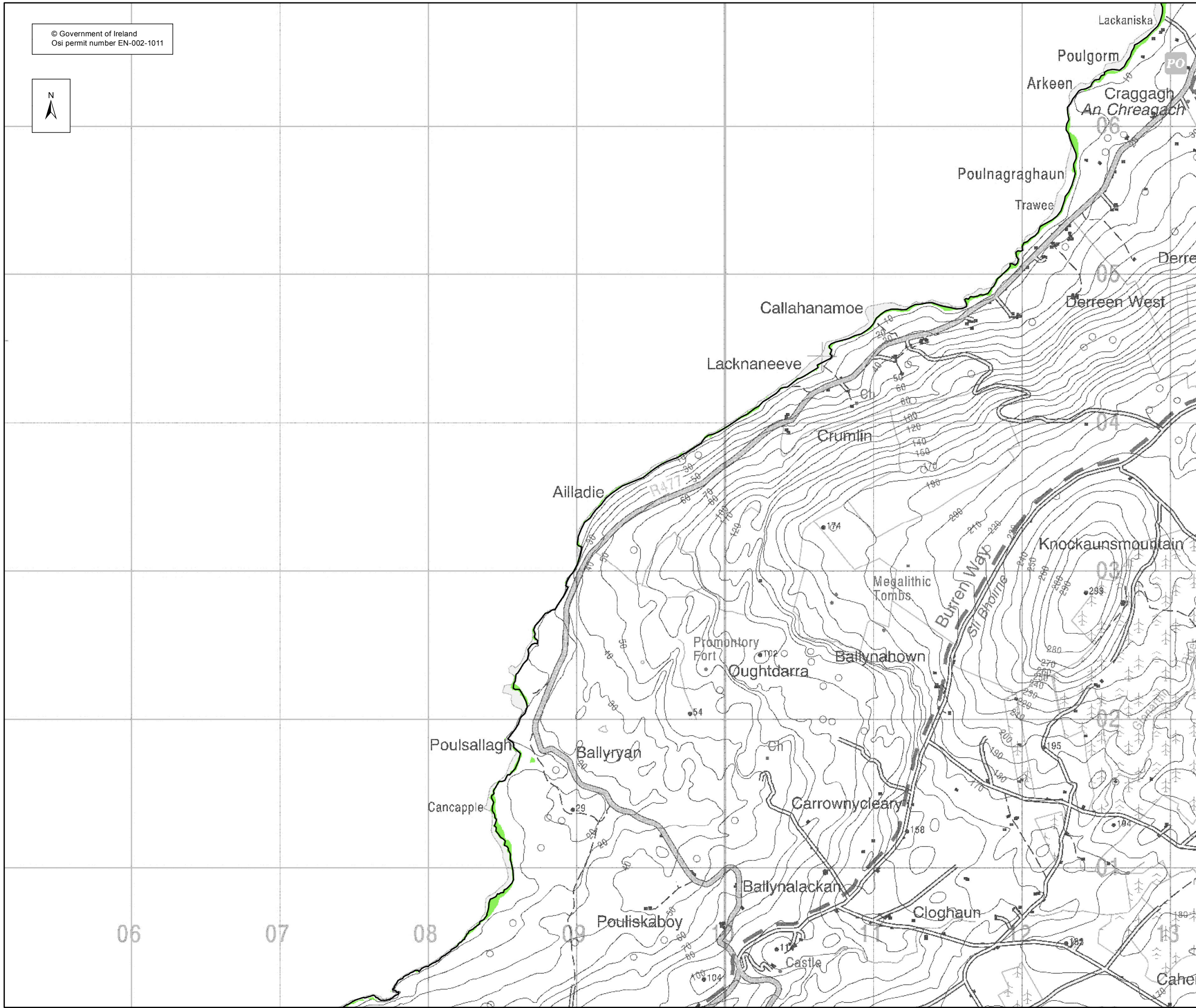
Figure By : PJW Date : MAY 2011
Checked By : JMC Date : MAY 2011

Figure No. :
SW / RA / EXT / 72

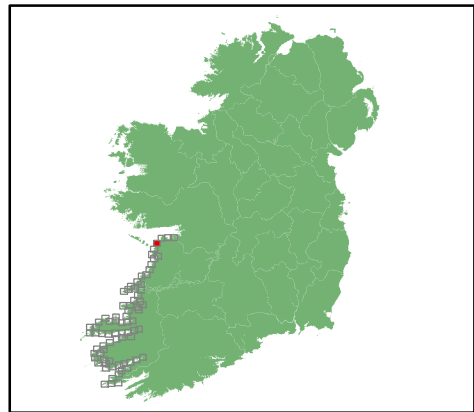
Revision
1

Drawing Scale : 1:25,000 Plot Scale : 1:1 @ A3

Node Label	Water Level (mOD Malin) per AEP		
	WL 10%	WL 0.5%	WL 0.1%
SW55	2.95	3.33	3.54



Location Plan :



EXTENT MAP

Legend:

- 0.5% AEP FLOOD EXTENT
(1 in 200 chance in any given year)
- 0.1% AEP FLOOD EXTENT
(1 in 1000 chance in any given year)
- High Water Mark (HWM)
- Node Point
- Node Label (refer to table)

USER NOTE :

USERS OF THESE MAPS SHOULD REFER TO THE DETAILED DESCRIPTION OF THEIR DERIVATION, LIMITATIONS IN ACCURACY AND GUIDANCE AND CONDITIONS OF USE PROVIDED AT THE FRONT OF THIS BOUND VOLUME. IF THIS MAP DOES NOT FORM PART OF A BOUND VOLUME, IT SHOULD NOT BE USED FOR ANY PURPOSE.



Elmwood House
74 Boucher Road
Belfast
BT 12 6RZ
Northern Ireland



Office of Public Works
17-19 Lower Hatch Street
Dublin 2
Ireland

Project :

IRISH COASTAL PROTECTION STRATEGY
STUDY - PHASE IV

Map :

SOUTH WEST COAST FLOOD EXTENT MAP

Map Type : FLOOD EXTENT

Source : TIDAL FLOODING

Map area : RURAL AREA

Scenario : CURRENT

Figure By : PJW Date : MAY 2011

Checked By : JMC Date : MAY 2011

Figure No. :

SW / RA / EXT / 73

Revision

1

Drawing Scale : 1:25,000

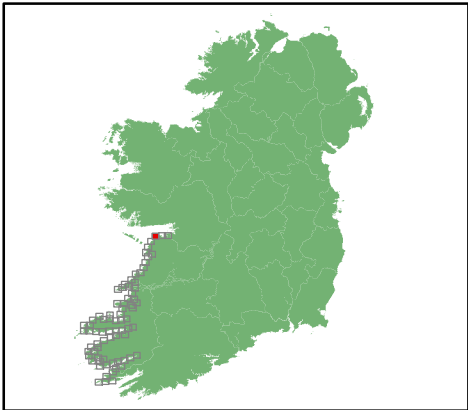
Plot Scale : 1:1 @ A3



Black Head Ceann Boirne

SW57

Location Plan :



EXTENT MAP

Legend:

- 0.5% AEP FLOOD EXTENT
(1 in 200 chance in any given year)
- 0.1% AEP FLOOD EXTENT
(1 in 1000 chance in any given year)
- High Water Mark (HWM)
- Node Point
- SW 34 Node Label (refer to table)

USER NOTE :

USERS OF THESE MAPS SHOULD REFER TO THE DETAILED DESCRIPTION OF THEIR DERIVATION, LIMITATIONS IN ACCURACY AND GUIDANCE AND CONDITIONS OF USE PROVIDED AT THE FRONT OF THIS BOUND VOLUME. IF THIS MAP DOES NOT FORM PART OF A BOUND VOLUME, IT SHOULD NOT BE USED FOR ANY PURPOSE.



Elmwood House
74 Boucher Road
Belfast
BT 12 6RZ
Northern Ireland



Office of Public Works
17-19 Lower Hatch Street
Dublin 2
Ireland

Project :

IRISH COASTAL PROTECTION STRATEGY
STUDY - PHASE IV

Map :

SOUTH WEST COAST FLOOD EXTENT MAP

Map Type : FLOOD EXTENT

Source : TIDAL FLOODING

Map area : RURAL AREA

Scenario : CURRENT

Figure By : PJW

Date : MAY 2011

Checked By : JMC

Date : MAY 2011

Figure No. :

SW / RA / EXT / 74

Revision

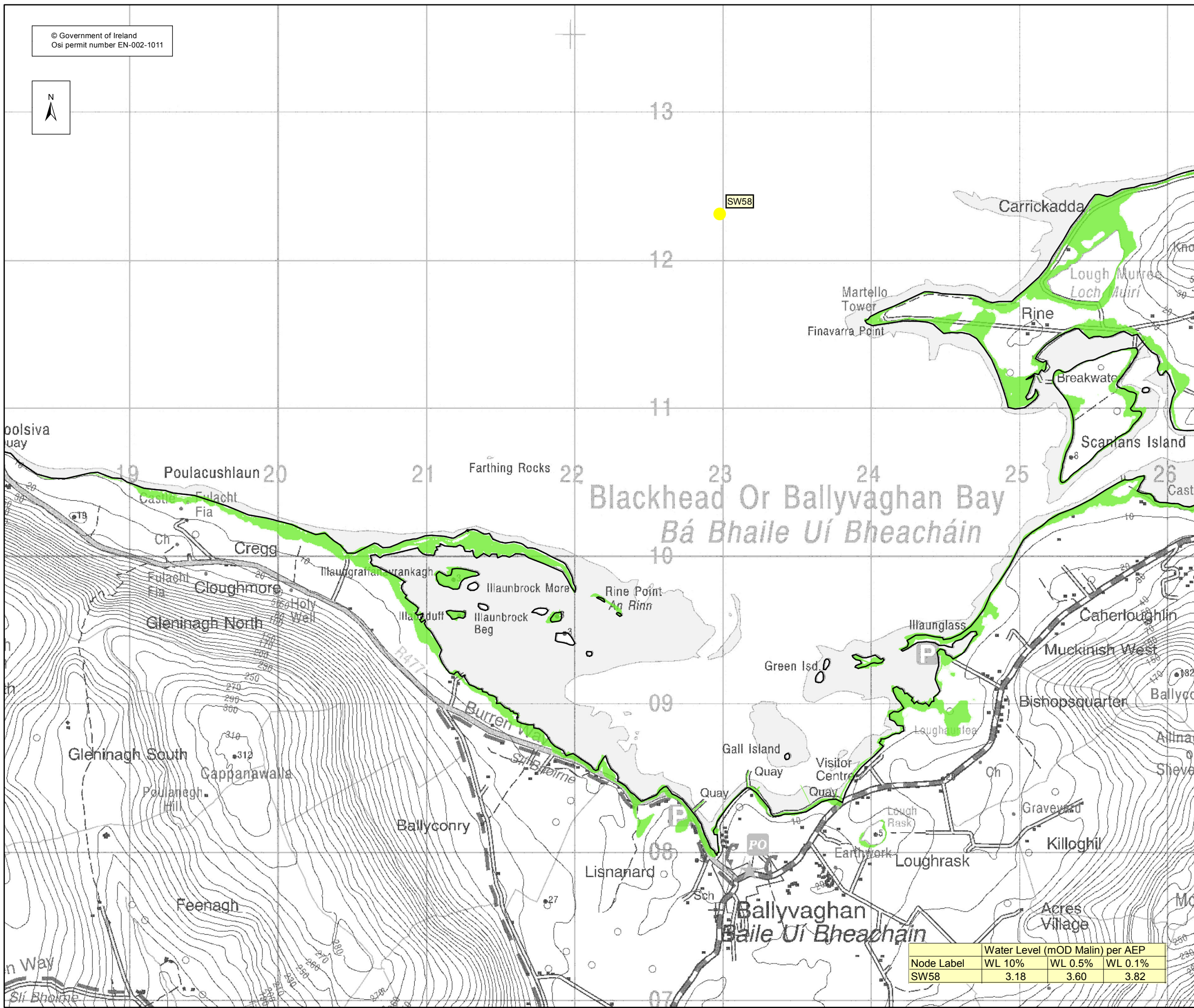
1

Drawing Scale : 1:25,000

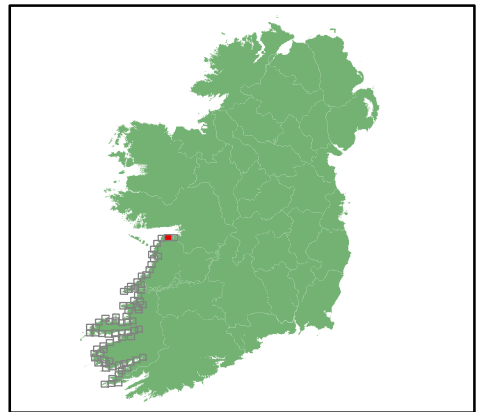
Plot Scale : 1:1 @ A3



Node Label	Water Level (mOD Malin) per AEP		
	WL 10%	WL 0.5%	WL 0.1%
SW56	3.07	3.49	3.72
SW57	3.16	3.58	3.80



Location Plan :



EXTENT MAP

Legend:

- 0.5% AEP FLOOD EXTENT
(1 in 200 chance in any given year)
- 0.1% AEP FLOOD EXTENT
(1 in 1000 chance in any given year)
- High Water Mark (HWM)
- Node Point
- SW 34 Node Label (refer to table)

USER NOTE :

USERS OF THESE MAPS SHOULD REFER TO THE DETAILED DESCRIPTION OF THEIR DERIVATION, LIMITATIONS IN ACCURACY AND GUIDANCE AND CONDITIONS OF USE PROVIDED AT THE FRONT OF THIS BOUND VOLUME. IF THIS MAP DOES NOT FORM PART OF A BOUND VOLUME, IT SHOULD NOT BE USED FOR ANY PURPOSE.



Elmwood House
74 Boucher Road
Belfast
BT 12 6RZ
Northern Ireland



Office of Public Works
17-19 Lower Hatch Street
Dublin 2
Ireland

Project :

IRISH COASTAL PROTECTION STRATEGY
STUDY - PHASE IV

Map :

SOUTH WEST COAST FLOOD EXTENT MAP

Map Type : FLOOD EXTENT

Source : TIDAL FLOODING

Map area : RURAL AREA

Scenario : CURRENT

Figure By : PJW Date : MAY 2011

Checked By : JMC Date : MAY 2011

Figure No. :

SW / RA / EXT / 75

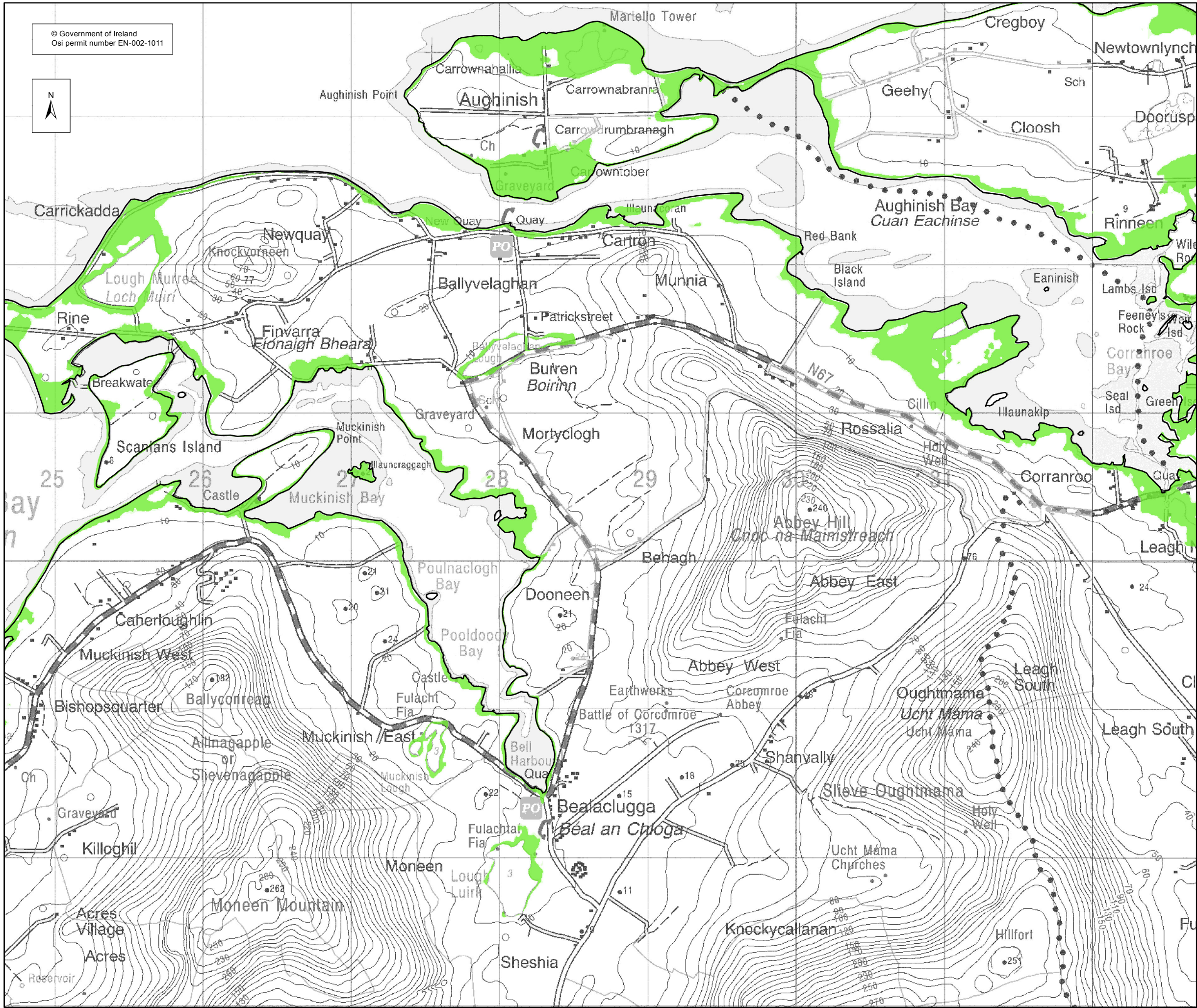
Revision

1

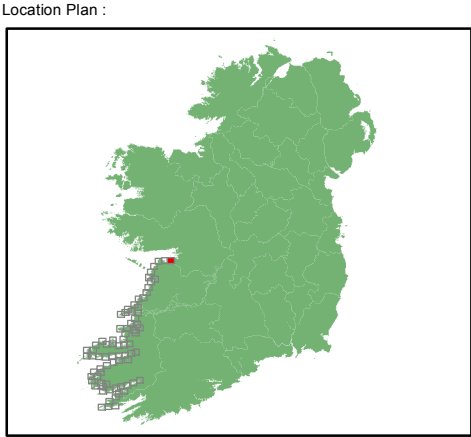
Drawing Scale : 1:25,000

Plot Scale : 1:1 @ A3

Node Label	Water Level (mOD Malin) per AEP		
	WL 10%	WL 0.5%	WL 0.1%
SW58	3.18	3.60	3.82



© Government of Ireland
Osi permit number EN-002-1011



EXTENT MAP

Legend:

- 0.5% AEP FLOOD EXTENT
(1 in 200 chance in any given year)
- 0.1% AEP FLOOD EXTENT
(1 in 1000 chance in any given year)
- High Water Mark (HWM)
- Node Point
- Node Label (refer to table)

SW 34

USER NOTE :

USERS OF THESE MAPS SHOULD REFER TO THE DETAILED DESCRIPTION OF THEIR DERIVATION, LIMITATIONS IN ACCURACY AND GUIDANCE AND CONDITIONS OF USE PROVIDED AT THE FRONT OF THIS BOUND VOLUME. IF THIS MAP DOES NOT FORM PART OF A BOUND VOLUME, IT SHOULD NOT BE USED FOR ANY PURPOSE.



Elmwood House
74 Boucher Road
Belfast
BT 12 6RZ
Northern Ireland



Office of Public Works
17-19 Lower Hatch Street
Dublin 2
Ireland

Project :
**IRISH COASTAL PROTECTION STRATEGY
STUDY - PHASE IV**

Map :
SOUTH WEST COAST FLOOD EXTENT MAP

Map Type : FLOOD EXTENT
Source : TIDAL FLOODING
Map area : RURAL AREA
Scenario : CURRENT

Figure By : PJW Date : MAY 2011
Checked By : JMC Date : MAY 2011

Figure No. :
SW / RA / EXT / 76

Revision
1

Drawing Scale : 1:25,000 Plot Scale : 1:1 @ A3