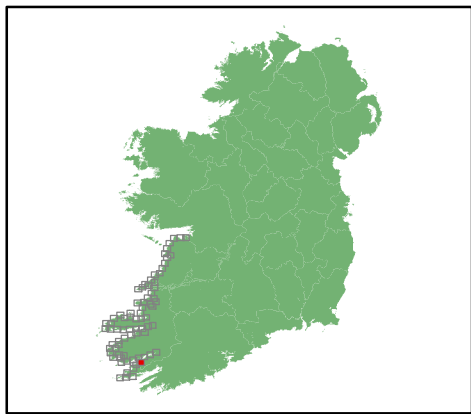


© Government of Ireland  
Osi permit number EN-002-1011



SW7

Location Plan :



DEPTH MAP 0.5%AEP

Legend:

Depth Grid

- 0 - 0.25 m
- 0.25 - 0.50 m
- 0.50 - 1 m
- 1.00 - 1.50 m
- 1.50 - 2.00 m
- > 2.00 m

- High Water Mark (HWM)
- Node Point
- SW 34 Node Label (refer to table)

USER NOTE :

USERS OF THESE MAPS SHOULD REFER TO THE DETAILED DESCRIPTION OF THEIR DERIVATION, LIMITATIONS IN ACCURACY AND GUIDANCE AND CONDITIONS OF USE PROVIDED AT THE FRONT OF THIS BOUND VOLUME. IF THIS MAP DOES NOT FORM PART OF A BOUND VOLUME, IT SHOULD NOT BE USED FOR ANY PURPOSE.



Elmwood House  
74 Boucher Road  
Belfast  
BT 12 6RZ  
Northern Ireland



Office of Public Works  
17-19 Lower Hatch Street  
Dublin 2  
Ireland

Project :  
IRISH COASTAL PROTECTION STRATEGY  
STUDY - PHASE IV

Map :  
SOUTH WEST COAST FLOOD DEPTH MAP

Map Type : DEPTH  
Return Period 0.5% AEP EVENT  
Source : TIDAL FLOODING  
Map area : RURAL AREA  
Scenario : CURRENT

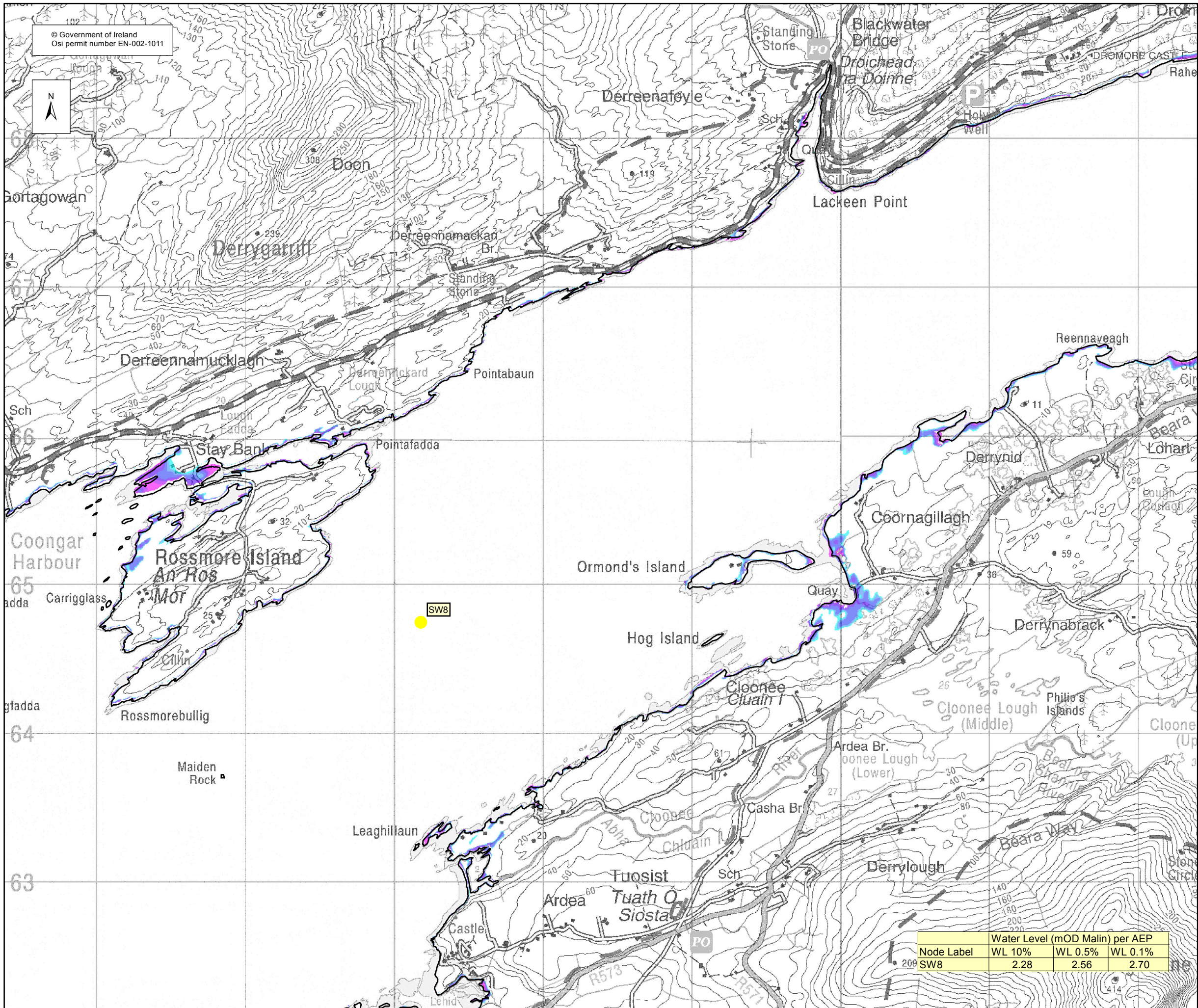
Figure By : PJW Date : May 2011  
Checked By : JMC Date : May 2011

Figure No. : SW / RA / DEP / 7 Revision : 1

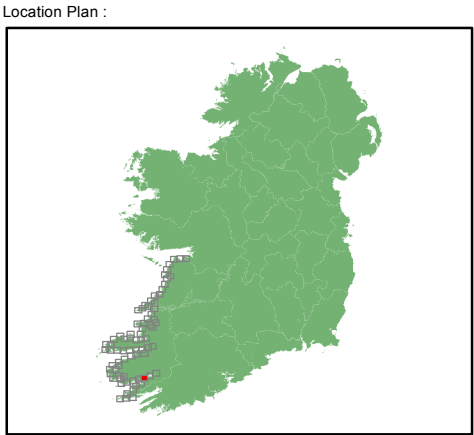
Drawing Scale : 1:25,000 Plot Scale : 1:1 @ A3

Node Label	Water Level (mOD Malin) per AEP		
	WL 10%	WL 0.5%	WL 0.1%
SW7	2.26	2.52	2.67





© Government of Ireland  
Osi permit number EN-002-1011



DEPTH MAP 0.5%AEP

Legend:

Depth Grid

- 0 - 0.25 m
- 0.25 - 0.50 m
- 0.50 - 1 m
- 1.00 - 1.50 m
- 1.50 - 2.00 m
- > 2.00 m

- High Water Mark (HWM)
- Node Point
- SW 34 Node Label (refer to table)

USER NOTE :

USERS OF THESE MAPS SHOULD REFER TO THE DETAILED DESCRIPTION OF THEIR DERIVATION, LIMITATIONS IN ACCURACY AND GUIDANCE AND CONDITIONS OF USE PROVIDED AT THE FRONT OF THIS BOUND VOLUME. IF THIS MAP DOES NOT FORM PART OF A BOUND VOLUME, IT SHOULD NOT BE USED FOR ANY PURPOSE.



Elmwood House  
74 Boucher Road  
Belfast  
BT 12 6RZ  
Northern Ireland



Office of Public Works  
17-19 Lower Hatch Street  
Dublin 2  
Ireland

Project :  
IRISH COASTAL PROTECTION STRATEGY  
STUDY - PHASE IV

Map :  
SOUTH WEST COAST FLOOD DEPTH MAP

Map Type : DEPTH  
Return Period 0.5% AEP EVENT  
Source : TIDAL FLOODING  
Map area : RURAL AREA  
Scenario : CURRENT

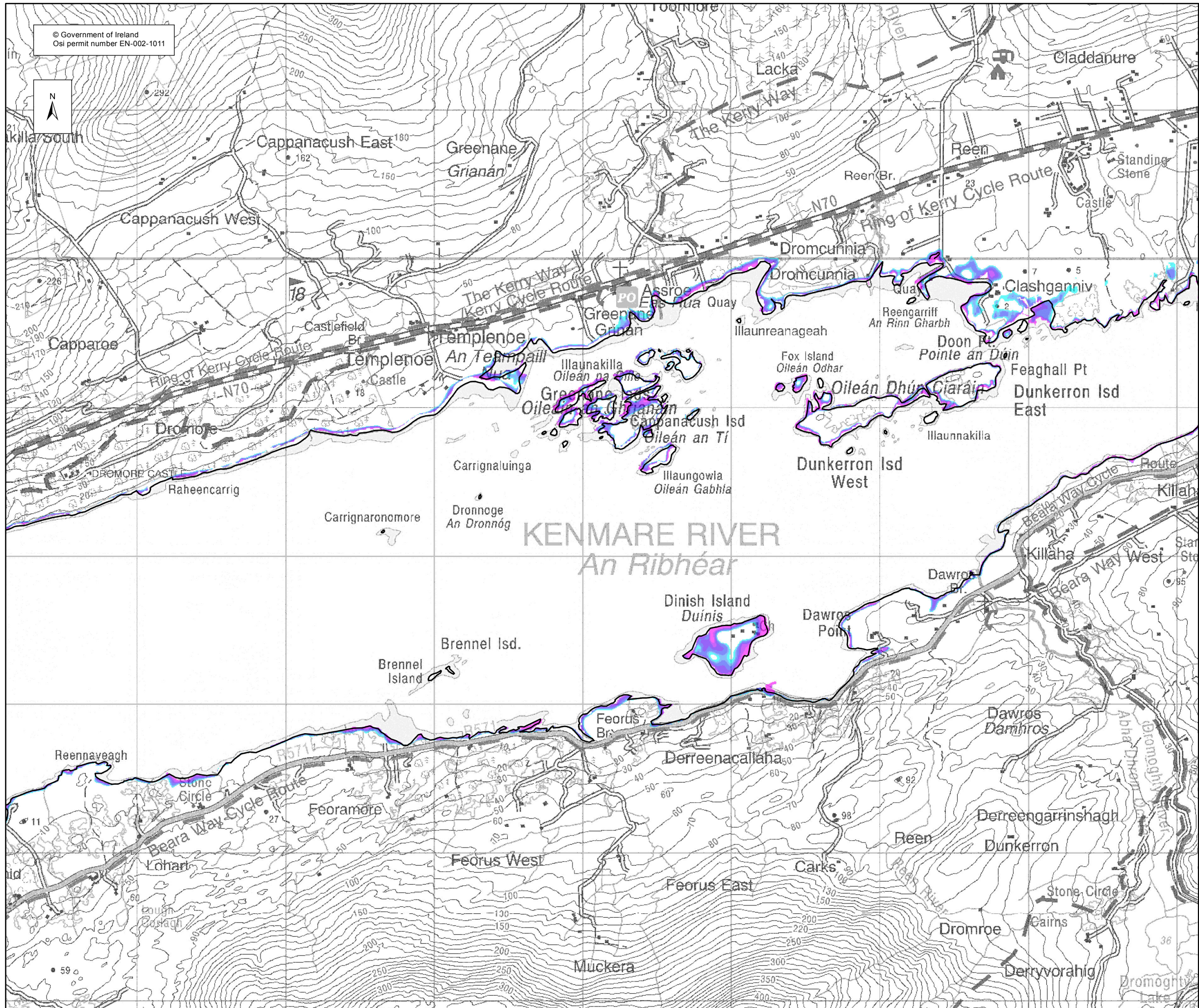
Figure By : PJW Date : May 2011  
Checked By : JMC Date : May 2011

Figure No. : SW / RA / DEP / 8 Revision 1

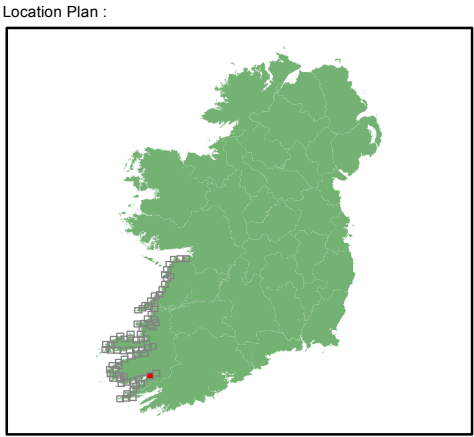
Drawing Scale : 1:25,000 Plot Scale : 1:1 @ A3

Node Label	Water Level (mOD Malin) per AEP		
	WL 10%	WL 0.5%	WL 0.1%
SW8	2.28	2.56	2.70





© Government of Ireland  
Osi permit number EN-002-1011



**DEPTH MAP 0.5%AEP**

Legend:

**Depth Grid**

- 0 - 0.25 m
- 0.25 - 0.50 m
- 0.50 - 1 m
- 1.00 - 1.50 m
- 1.50 - 2.00 m
- > 2.00 m

- High Water Mark (HWM)
- Node Point
- SW 34 Node Label (refer to table)

**USER NOTE :**

USERS OF THESE MAPS SHOULD REFER TO THE DETAILED DESCRIPTION OF THEIR DERIVATION, LIMITATIONS IN ACCURACY AND GUIDANCE AND CONDITIONS OF USE PROVIDED AT THE FRONT OF THIS BOUND VOLUME. IF THIS MAP DOES NOT FORM PART OF A BOUND VOLUME, IT SHOULD NOT BE USED FOR ANY PURPOSE.



Elmwood House  
74 Boucher Road  
Belfast  
BT 12 6RZ  
Northern Ireland



Office of Public Works  
17-19 Lower Hatch Street  
Dublin 2  
Ireland

Project :  
**IRISH COASTAL PROTECTION STRATEGY  
STUDY - PHASE IV**

Map :  
**SOUTH WEST COAST FLOOD DEPTH MAP**

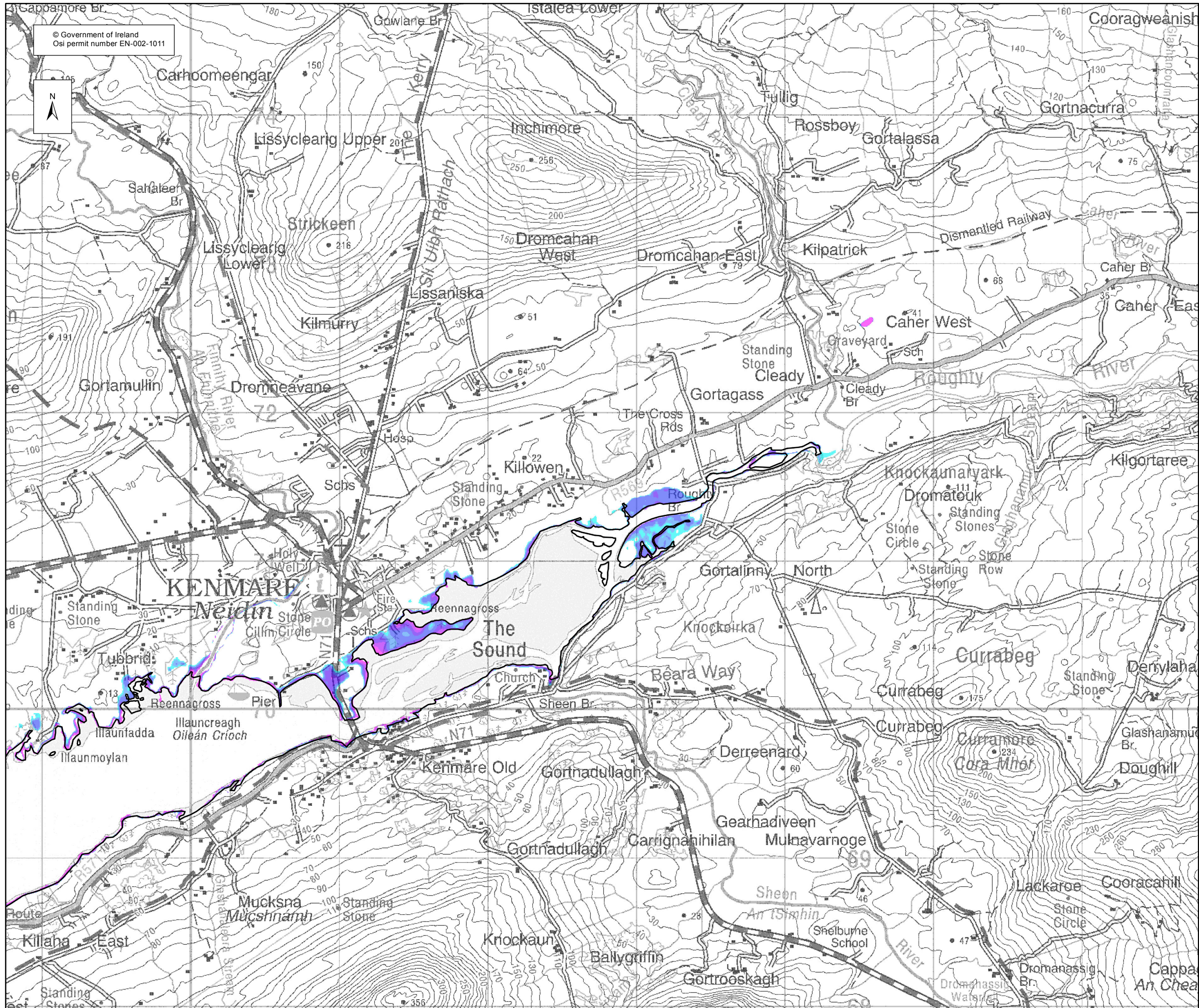
Map Type : DEPTH  
Return Period : 0.5% AEP EVENT  
Source : TIDAL FLOODING  
Map area : RURAL AREA  
Scenario : CURRENT

Figure By : PJW Date : May 2011  
Checked By : JMC Date : May 2011

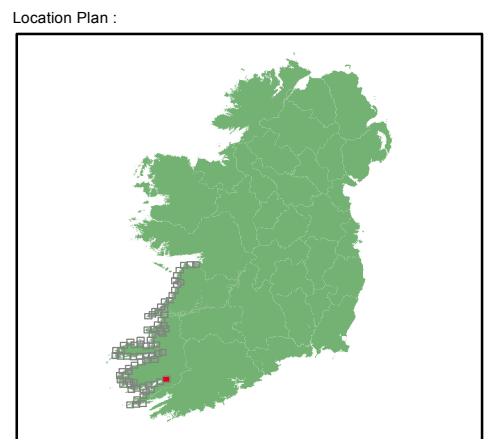
Figure No. : SW / RA / DEP / 9 Revision : 1

Drawing Scale : 1:25,000 Plot Scale : 1:1 @ A3





© Government of Ireland  
Osi permit number EN-002-1011



### DEPTH MAP 0.5%AEP

Legend:

#### Depth Grid

- 0 - 0.25 m
- 0.25 - 0.50 m
- 0.50 - 1 m
- 1.00 - 1.50 m
- 1.50 - 2.00 m
- > 2.00 m

- High Water Mark (HWM)
- Node Point
- SW 34 Node Label (refer to table)

#### USER NOTE :

USERS OF THESE MAPS SHOULD REFER TO THE DETAILED DESCRIPTION OF THEIR DERIVATION, LIMITATIONS IN ACCURACY AND GUIDANCE AND CONDITIONS OF USE PROVIDED AT THE FRONT OF THIS BOUND VOLUME. IF THIS MAP DOES NOT FORM PART OF A BOUND VOLUME, IT SHOULD NOT BE USED FOR ANY PURPOSE.

Elmwood House  
74 Boucher Road  
Belfast  
BT 12 6RZ  
Northern Ireland

Office of Public Works  
17-19 Lower Hatch Street  
Dublin 2  
Ireland

Project :  
IRISH COASTAL PROTECTION STRATEGY  
STUDY - PHASE IV

Map :  
SOUTH WEST COAST FLOOD DEPTH MAP

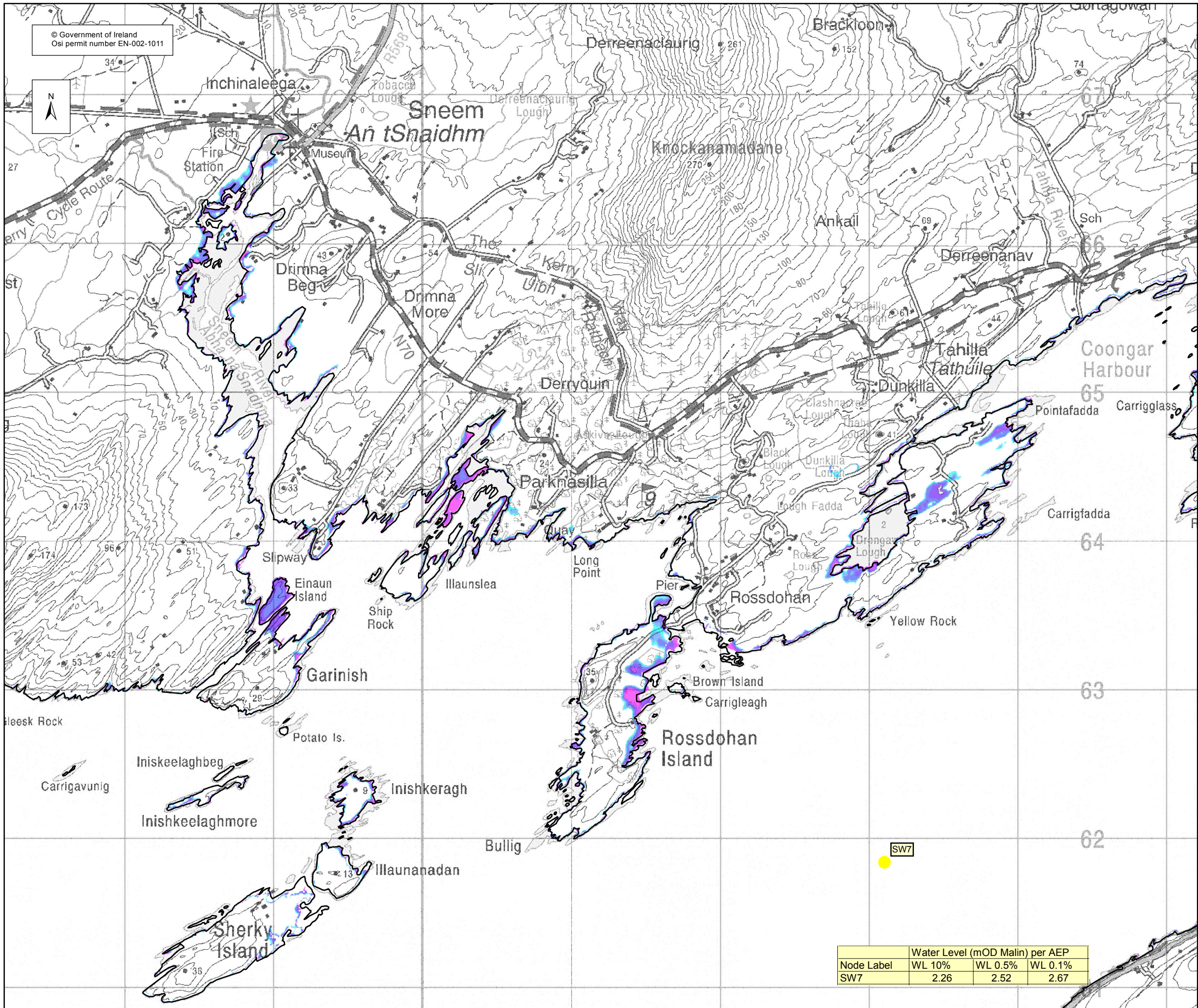
Map Type : DEPTH  
Return Period : 0.5% AEP EVENT  
Source : TIDAL FLOODING  
Map area : RURAL AREA  
Scenario : CURRENT

Figure By : PJW Date : May 2011  
Checked By : JMC Date : May 2011

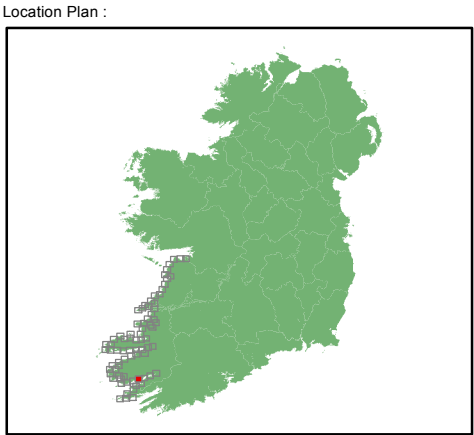
Figure No. : SW / RA / DEP / 10 Revision : 1

Drawing Scale : 1:25,000 Plot Scale : 1:1 @ A3





© Government of Ireland  
Osi permit number EN-002-1011



DEPTH MAP 0.5%AEP

Legend:

Depth Grid

- 0 - 0.25 m
- 0.25 - 0.50 m
- 0.50 - 1 m
- 1.00 - 1.50 m
- 1.50 - 2.00 m
- > 2.00 m

- High Water Mark (HWM)
- Node Point
- SW 34 Node Label (refer to table)

USER NOTE :

USERS OF THESE MAPS SHOULD REFER TO THE DETAILED DESCRIPTION OF THEIR DERIVATION, LIMITATIONS IN ACCURACY AND GUIDANCE AND CONDITIONS OF USE PROVIDED AT THE FRONT OF THIS BOUND VOLUME. IF THIS MAP DOES NOT FORM PART OF A BOUND VOLUME, IT SHOULD NOT BE USED FOR ANY PURPOSE.



Elmwood House  
74 Boucher Road  
Belfast  
BT 12 6RZ  
Northern Ireland



Office of Public Works  
17-19 Lower Hatch Street  
Dublin 2  
Ireland

Project :  
IRISH COASTAL PROTECTION STRATEGY  
STUDY - PHASE IV

Map :  
SOUTH WEST COAST FLOOD DEPTH MAP

Map Type : DEPTH  
Return Period 0.5% AEP EVENT  
Source : TIDAL FLOODING  
Map area : RURAL AREA  
Scenario : CURRENT

Figure By : PJW Date : May 2011  
Checked By : JMC Date : May 2011

Figure No. : SW / RA / DEP / 11 Revision 1

Drawing Scale : 1:25,000 Plot Scale : 1:1 @ A3

Water Level (mOD Malin) per AEP			
Node Label	WL 10%	WL 0.5%	WL 0.1%
SW7	2.26	2.52	2.67