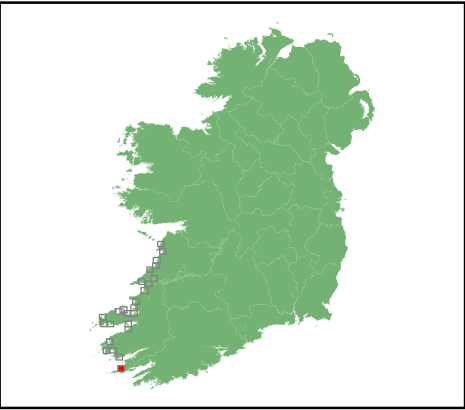


Location Plan :



EROSION MAP

Legend

- Denotes 2050 Erosion Line
- Denotes 2000 Baseline / Vegetation Line

USER NOTE :

USERS OF THESE MAPS SHOULD REFER TO THE DETAILED DESCRIPTION OF THEIR DERIVATION, LIMITATIONS IN ACCURACY AND GUIDANCE AND CONDITIONS OF USE PROVIDED AT THE FRONT OF THIS BOUND VOLUME. IF THIS MAP DOES NOT FORM PART OF A BOUND VOLUME, IT SHOULD NOT BE USED FOR ANY PURPOSE.



Elmwood House
74 Boucher Road
Belfast
BT 12 6RZ
Northern Ireland



Office of Public Works
17-19 Lower Hatch Street
Dublin 2
Ireland

Project :
IRISH COASTAL PROTECTION STRATEGY
STUDY - PHASE IV

Map :
SOUTH WEST COAST EROSION

Map Type : EROSION

Prediction Year: 2050

Source : COASTAL

Map area : RURAL AREA

Scenario : 2050

Figure By : EL Date : June 2013

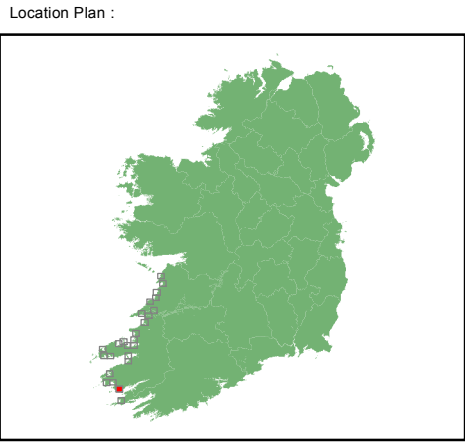
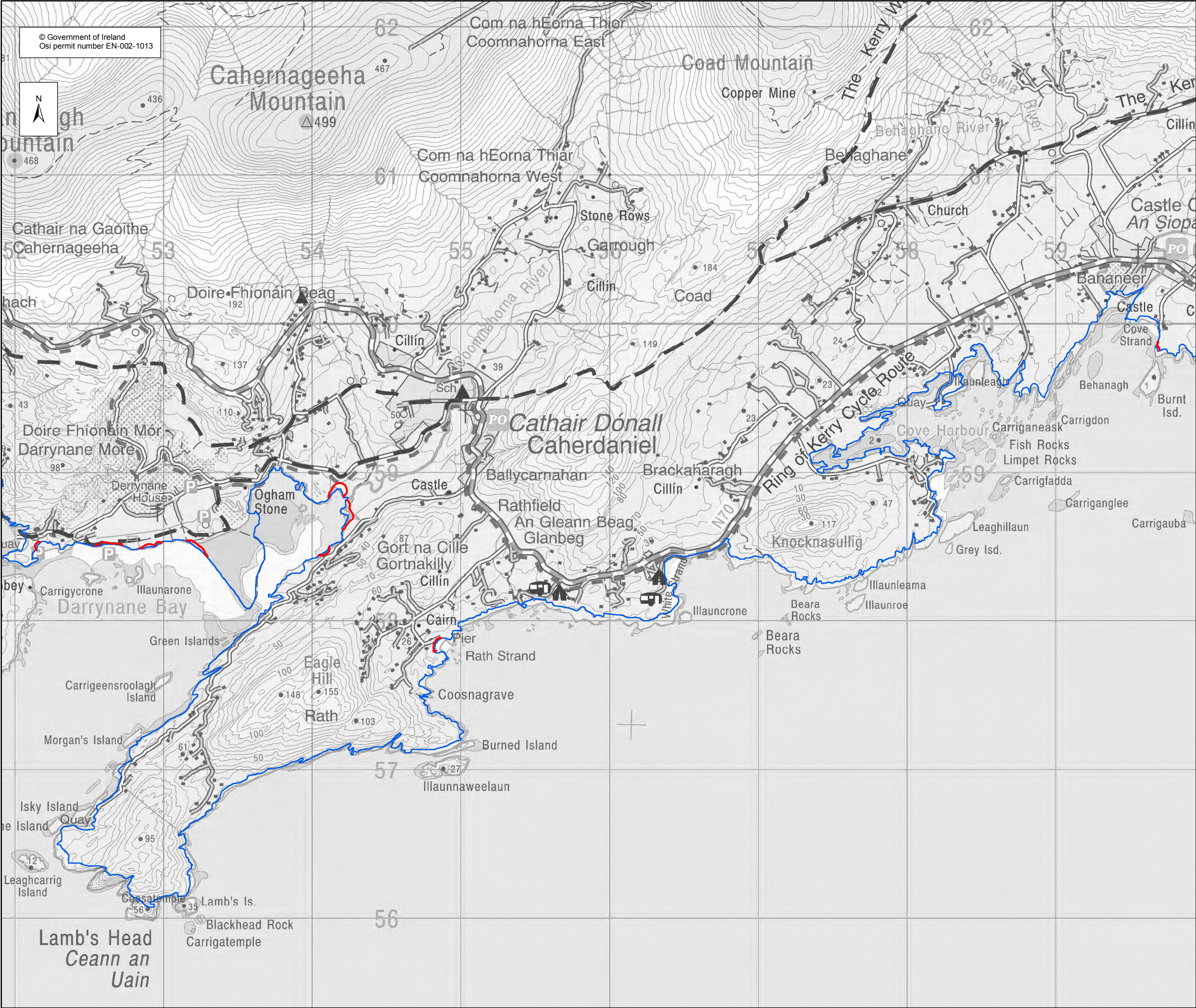
Checked By : JMC Date : June 2013

Figure No. :
SW / RA / EROS / 2050 / 1

Revision
0

Drawing Scale : 1:25,000

Plot Scale : 1:1 @ A3



EROSION MAP

Legend

- Denotes 2050 Erosion Line
- Denotes 2000 Baseline / Vegetation Line

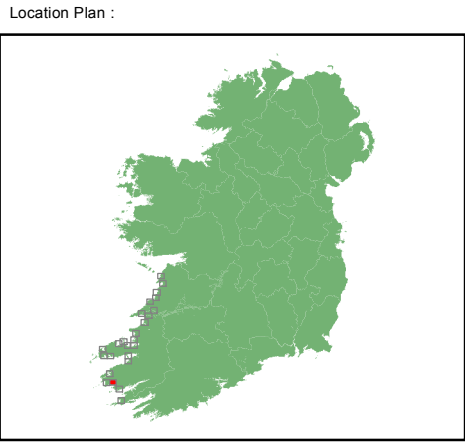
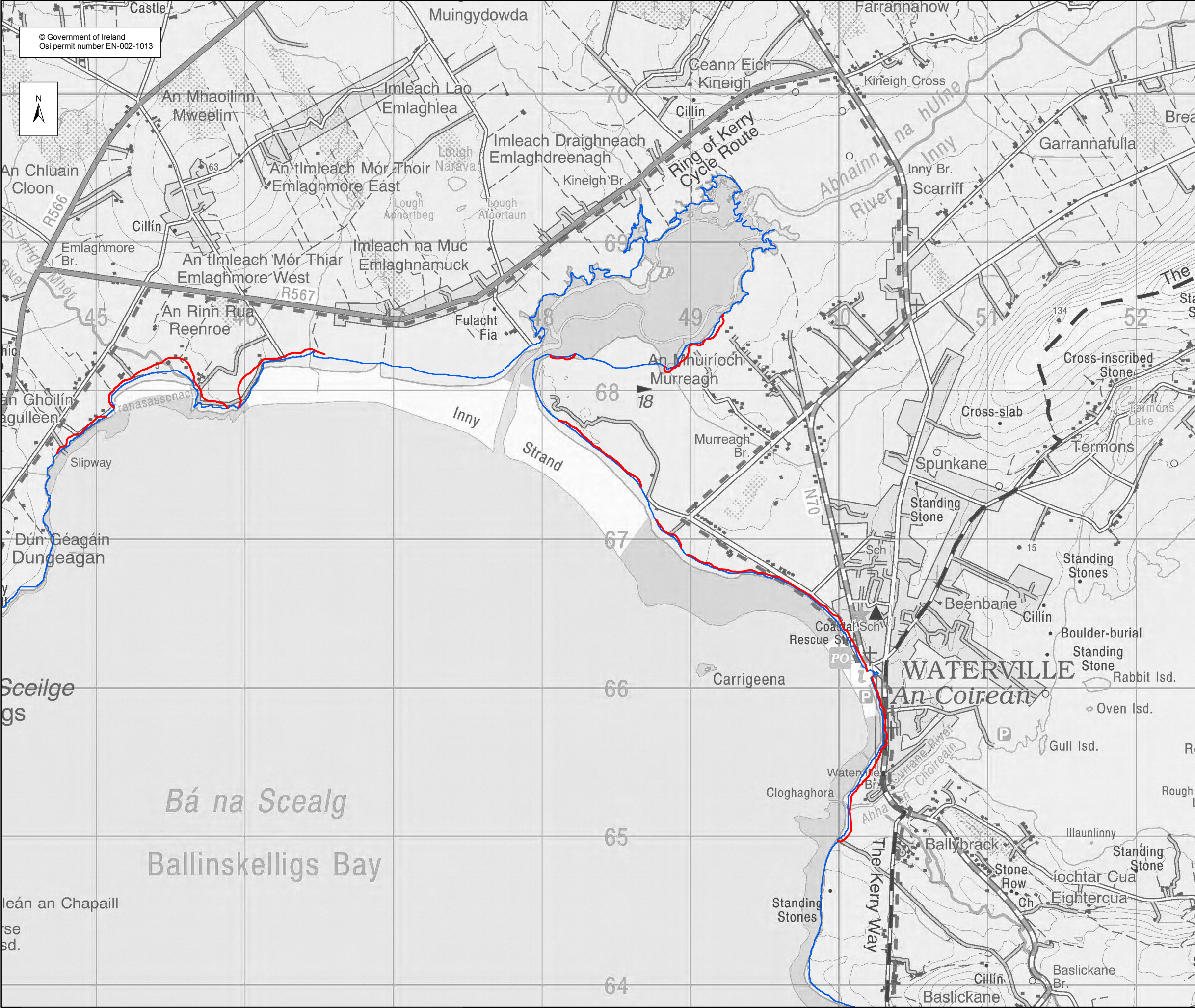
USER NOTE :

USERS OF THESE MAPS SHOULD REFER TO THE DETAILED DESCRIPTION OF THEIR DERIVATION, LIMITATIONS IN ACCURACY AND GUIDANCE AND CONDITIONS OF USE PROVIDED AT THE FRONT OF THIS BOUND VOLUME. IF THIS MAP DOES NOT FORM PART OF A BOUND VOLUME, IT SHOULD NOT BE USED FOR ANY PURPOSE.

Elmwood House
74 Boucher Road
Belfast
BT 12 6RZ
Northern Ireland

Office of Public Works
17-19 Lower Hatch Street
Dublin 2
Ireland

Project : IRISH COASTAL PROTECTION STRATEGY STUDY - PHASE IV	
Map : SOUTH WEST COAST EROSION	
Map Type : EROSION	
Prediction Year : 2050	
Source : COASTAL	
Map area : RURAL AREA	
Scenario : 2050	
Figure By : EL	Date : June 2013
Checked By : JMC	Date : June 2013
Figure No. : SW / RA / EROS / 2050 / 2	Revision : 0
Drawing Scale : 1:25,000 Plot Scale : 1:1 @ A3	



EROSION MAP

Legend

- Denotes 2050 Erosion Line
- Denotes 2000 Baseline / Vegetation Line

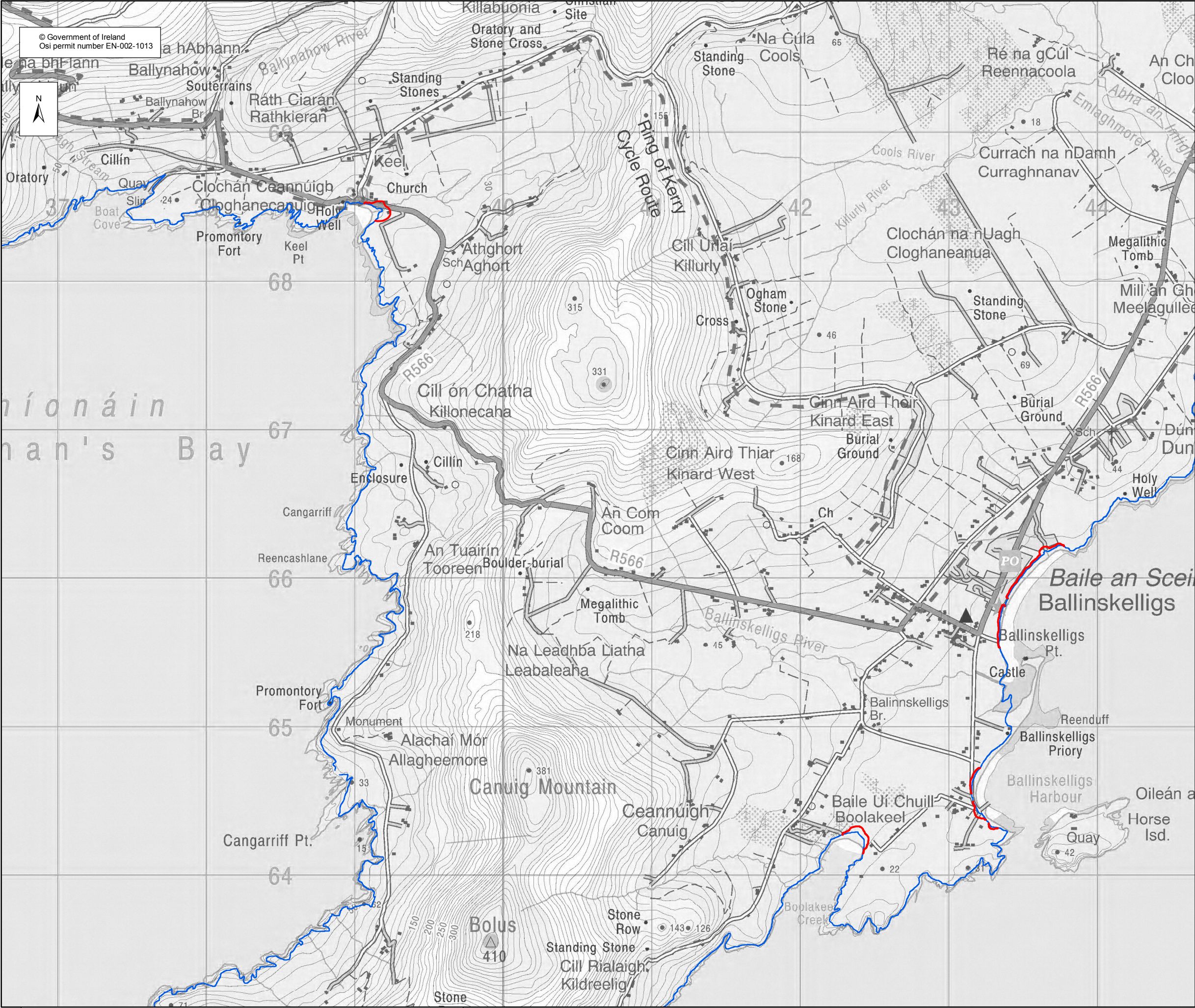
USER NOTE :

USERS OF THESE MAPS SHOULD REFER TO THE DETAILED DESCRIPTION OF THEIR DERIVATION, LIMITATIONS IN ACCURACY AND GUIDANCE AND CONDITIONS OF USE PROVIDED AT THE FRONT OF THIS BOUND VOLUME. IF THIS MAP DOES NOT FORM PART OF A BOUND VOLUME, IT SHOULD NOT BE USED FOR ANY PURPOSE.

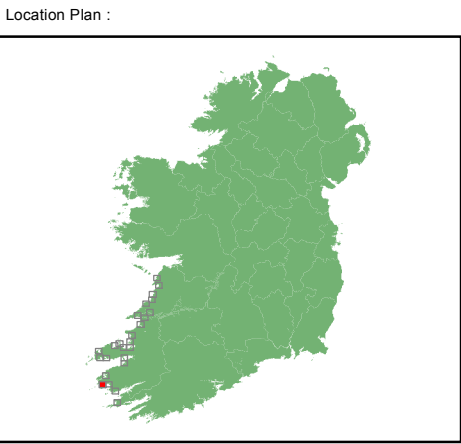
Elmwood House
74 Boucher Road
Belfast
BT 12 6RZ
Northern Ireland

Office of Public Works
17-19 Lower Hatch Street
Dublin 2
Ireland

Project : IRISH COASTAL PROTECTION STRATEGY STUDY - PHASE IV	
Map : SOUTH WEST COAST EROSION	
Map Type :	EROSION
Prediction Year:	2050
Source :	COASTAL
Map area :	RURAL AREA
Scenario :	2050
Figure By :	EL
Checked By :	JMC
Figure No. :	SW / RA / EROS / 2050 / 3
Revision	0
Drawing Scale : 1:25,000 Plot Scale : 1:1 @ A3	



© Government of Ireland
Osi permit number EN-002-1013



EROSION MAP

Legend

- Denotes 2050 Erosion Line
- Denotes 2000 Baseline / Vegetation Line

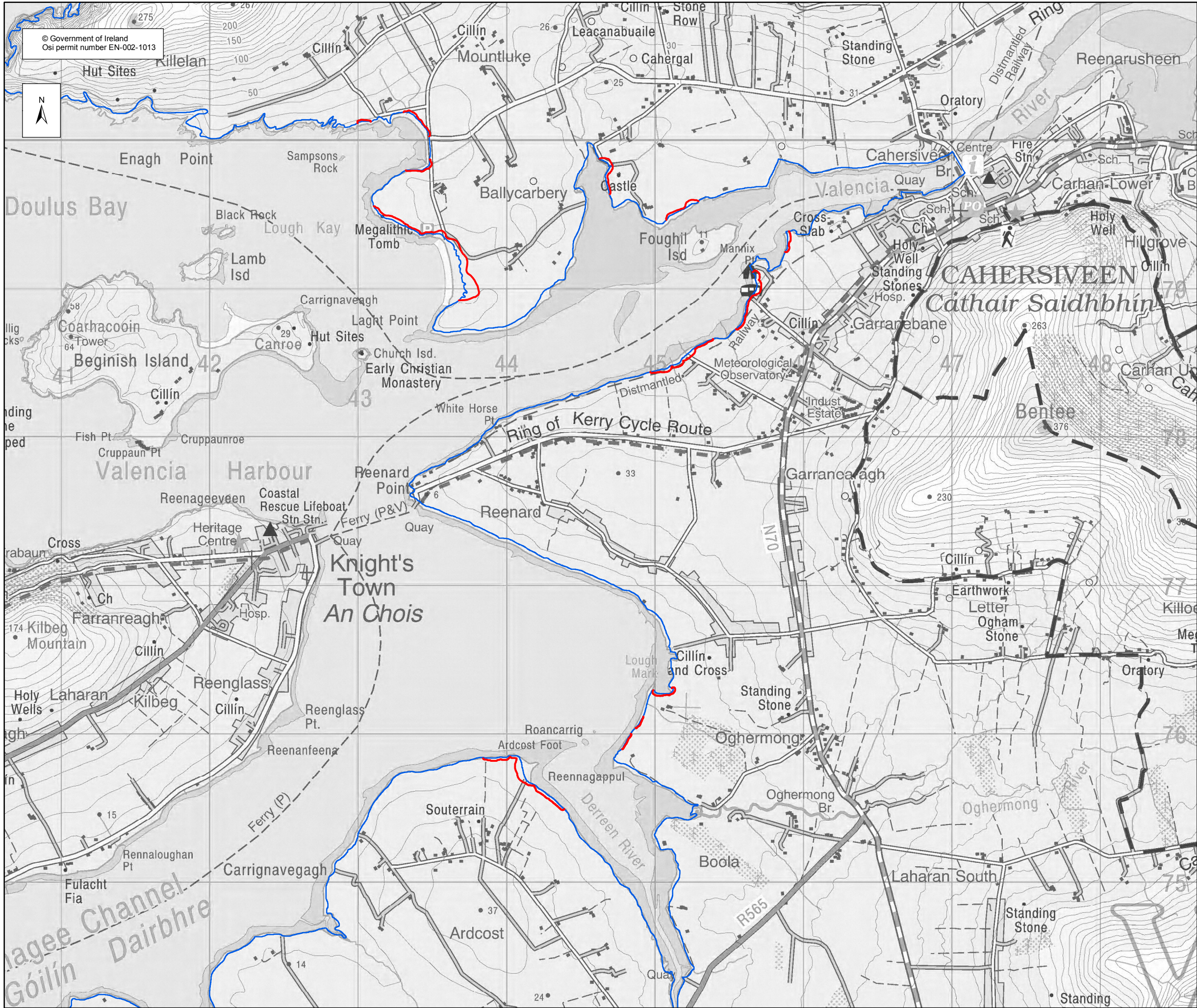
USER NOTE :

USERS OF THESE MAPS SHOULD REFER TO THE DETAILED DESCRIPTION OF THEIR DERIVATION, LIMITATIONS IN ACCURACY AND GUIDANCE AND CONDITIONS OF USE PROVIDED AT THE FRONT OF THIS BOUND VOLUME. IF THIS MAP DOES NOT FORM PART OF A BOUND VOLUME, IT SHOULD NOT BE USED FOR ANY PURPOSE.

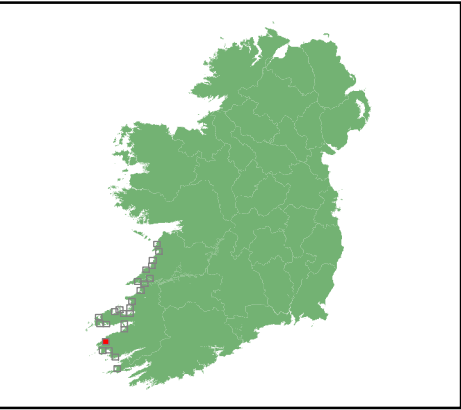
Elmwood House
74 Boucher Road
Belfast
BT 12 6RZ
Northern Ireland

Office of Public Works
17-19 Lower Hatch Street
Dublin 2
Ireland

Project : IRISH COASTAL PROTECTION STRATEGY STUDY - PHASE IV	
Map : SOUTH WEST COAST EROSION	
Map Type : EROSION	
Prediction Year: 2050	
Source : COASTAL	
Map area : RURAL AREA	
Scenario : 2050	
Figure By : EL	Date : June 2013
Checked By : JMC	Date : June 2013
Figure No. : SW / RA / EROS / 2050 / 4	Revision 0
Drawing Scale : 1:25,000 Plot Scale : 1:1 @ A3	



Location Plan :



EROSION MAP

Legend

- Denotes 2050 Erosion Line
- Denotes 2000 Baseline / Vegetation Line

USER NOTE :

USERS OF THESE MAPS SHOULD REFER TO THE DETAILED DESCRIPTION OF THEIR DERIVATION, LIMITATIONS IN ACCURACY AND GUIDANCE AND CONDITIONS OF USE PROVIDED AT THE FRONT OF THIS BOUND VOLUME. IF THIS MAP DOES NOT FORM PART OF A BOUND VOLUME, IT SHOULD NOT BE USED FOR ANY PURPOSE.



Elmwood House
74 Boucher Road
Belfast
BT 12 6RZ
Northern Ireland



Office of Public Works
17-19 Lower Hatch Street
Dublin 2
Ireland

Project :
IRISH COASTAL PROTECTION STRATEGY
STUDY - PHASE IV

Map :
SOUTH WEST COAST EROSION

Map Type : EROSION

Prediction Year: 2050

Source : COASTAL

Map area : RURAL AREA

Scenario : 2050

Figure By : EL Date : June 2013

Checked By : JMC Date : June 2013

Figure No. :
SW / RA / EROS / 2050 / 5

Revision
0

Drawing Scale : 1:25,000

Plot Scale : 1:1 @ A3