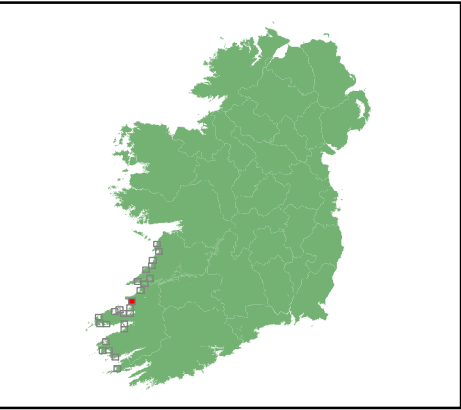




© Government of Ireland  
Osi permit number EN-002-1013



Location Plan :



**EROSION MAP**

**Legend**

- Denotes 2030 Erosion Line
- Denotes 2000 Baseline / Vegetation Line

**USER NOTE :**

USERS OF THESE MAPS SHOULD REFER TO THE DETAILED DESCRIPTION OF THEIR DERIVATION, LIMITATIONS IN ACCURACY AND GUIDANCE AND CONDITIONS OF USE PROVIDED AT THE FRONT OF THIS BOUND VOLUME. IF THIS MAP DOES NOT FORM PART OF A BOUND VOLUME, IT SHOULD NOT BE USED FOR ANY PURPOSE.



Elmwood House  
74 Boucher Road  
Belfast  
BT 12 6RZ  
Northern Ireland



Office of Public Works  
17-19 Lower Hatch Street  
Dublin 2  
Ireland

Project :  
**IRISH COASTAL PROTECTION STRATEGY  
STUDY - PHASE IV**

Map :  
**SOUTH WEST COAST EROSION**

Map Type : **EROSION**

Prediction Year: **2030**

Source : **COASTAL**

Map area : **RURAL AREA**

Scenario : **2030**

Figure By : **EL** Date : **June 2013**

Checked By : **JMC** Date : **June 2013**

Figure No. :  
**SW / RA / EROS / 2030 / 16**

Revision  
**0**

Drawing Scale : **1:25,000**

Plot Scale : **1:1 @ A3**



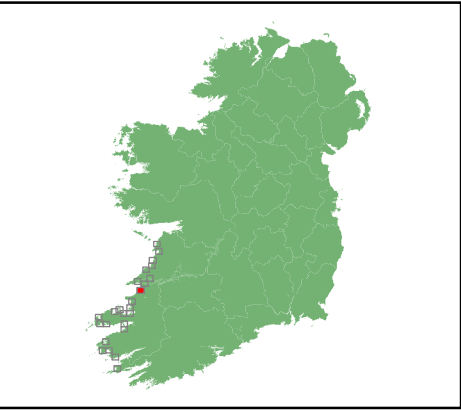




© Government of Ireland  
Osi permit number EN-002-1013



Location Plan :



#### EROSION MAP

#### Legend

- Denotes 2030 Erosion Line
- Denotes 2000 Baseline / Vegetation Line

#### USER NOTE :

USERS OF THESE MAPS SHOULD REFER TO THE DETAILED DESCRIPTION OF THEIR DERIVATION, LIMITATIONS IN ACCURACY AND GUIDANCE AND CONDITIONS OF USE PROVIDED AT THE FRONT OF THIS BOUND VOLUME. IF THIS MAP DOES NOT FORM PART OF A BOUND VOLUME, IT SHOULD NOT BE USED FOR ANY PURPOSE.



Elmwood House  
74 Boucher Road  
Belfast  
BT 12 6RZ  
Northern Ireland



Office of Public Works  
17-19 Lower Hatch Street  
Dublin 2  
Ireland

Project :  
IRISH COASTAL PROTECTION STRATEGY  
STUDY - PHASE IV

Map :  
SOUTH WEST COAST EROSION

Map Type : EROSION

Prediction Year: 2030

Source : COASTAL

Map area : RURAL AREA

Scenario : 2030

Figure By : EL Date : June 2013

Checked By : JMC Date : June 2013

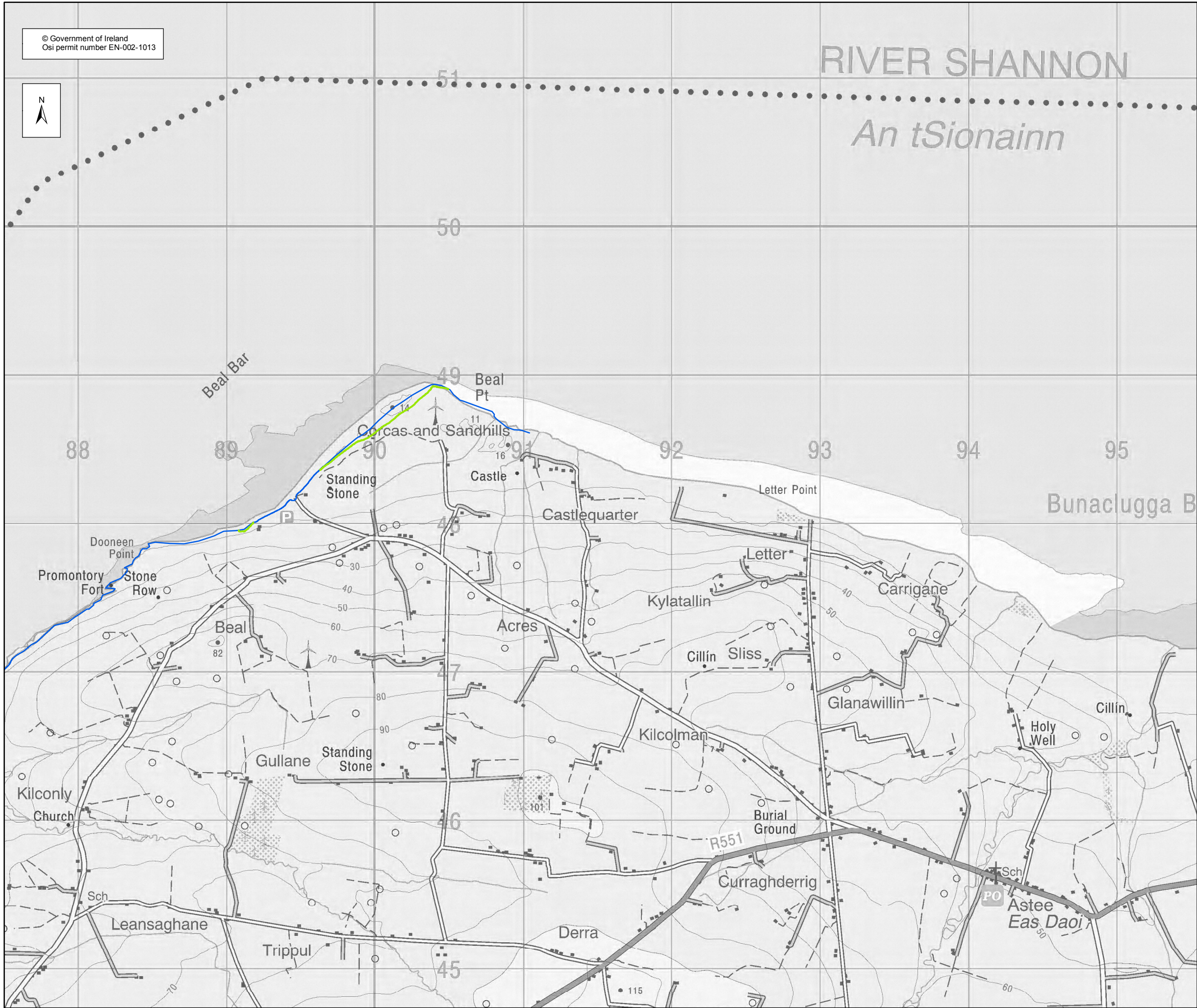
Figure No. :  
SW / RA / EROS / 2030 / 17

Revision  
0

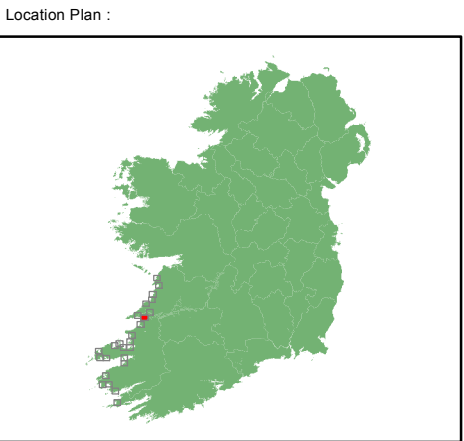
Drawing Scale : 1:25,000

Plot Scale : 1:1 @ A3





© Government of Ireland  
Osi permit number EN-002-1013



EROSION MAP

- Legend**
- Denotes 2030 Erosion Line
  - Denotes 2000 Baseline / Vegetation Line

**USER NOTE :**

USERS OF THESE MAPS SHOULD REFER TO THE DETAILED DESCRIPTION OF THEIR DERIVATION, LIMITATIONS IN ACCURACY AND GUIDANCE AND CONDITIONS OF USE PROVIDED AT THE FRONT OF THIS BOUND VOLUME. IF THIS MAP DOES NOT FORM PART OF A BOUND VOLUME, IT SHOULD NOT BE USED FOR ANY PURPOSE.

Elmwood House  
74 Boucher Road  
Belfast  
BT 12 6RZ  
Northern Ireland

Office of Public Works  
17-19 Lower Hatch Street  
Dublin 2  
Ireland

Project :		IRISH COASTAL PROTECTION STRATEGY STUDY - PHASE IV	
Map :		SOUTH WEST COAST EROSION	
Map Type :		EROSION	
Prediction Year:		2030	
Source :		COASTAL	
Map area :		RURAL AREA	
Scenario :		2030	
Figure By :		EL	Date : June 2013
Checked By :		JMC	Date : June 2013
Figure No. :		SW / RA / EROS / 2030 / 18	Revision 0
Drawing Scale :		1:25,000	Plot Scale : 1:1 @ A3

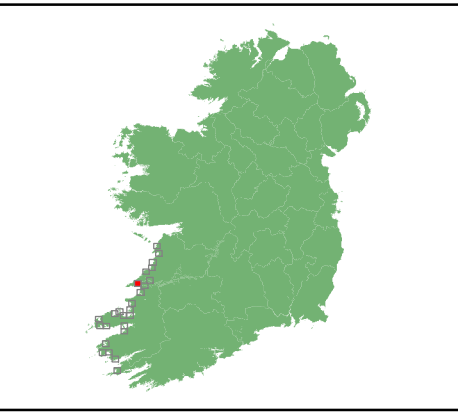




© Government of Ireland  
Osi permit number EN-002-1013



Location Plan :



#### EROSION MAP

#### Legend

- Denotes 2030 Erosion Line
- Denotes 2000 Baseline / Vegetation Line

#### USER NOTE :

USERS OF THESE MAPS SHOULD REFER TO THE DETAILED DESCRIPTION OF THEIR DERIVATION, LIMITATIONS IN ACCURACY AND GUIDANCE AND CONDITIONS OF USE PROVIDED AT THE FRONT OF THIS BOUND VOLUME. IF THIS MAP DOES NOT FORM PART OF A BOUND VOLUME, IT SHOULD NOT BE USED FOR ANY PURPOSE.



Elmwood House  
74 Boucher Road  
Belfast  
BT 12 6RZ  
Northern Ireland



Office of Public Works  
17-19 Lower Hatch Street  
Dublin 2  
Ireland

Project :  
IRISH COASTAL PROTECTION STRATEGY  
STUDY - PHASE IV

Map :  
SOUTH WEST COAST EROSION

Map Type : EROSION

Prediction Year: 2030

Source : COASTAL

Map area : RURAL AREA

Scenario : 2030

Figure By : EL Date : June 2013

Checked By : JMC Date : June 2013

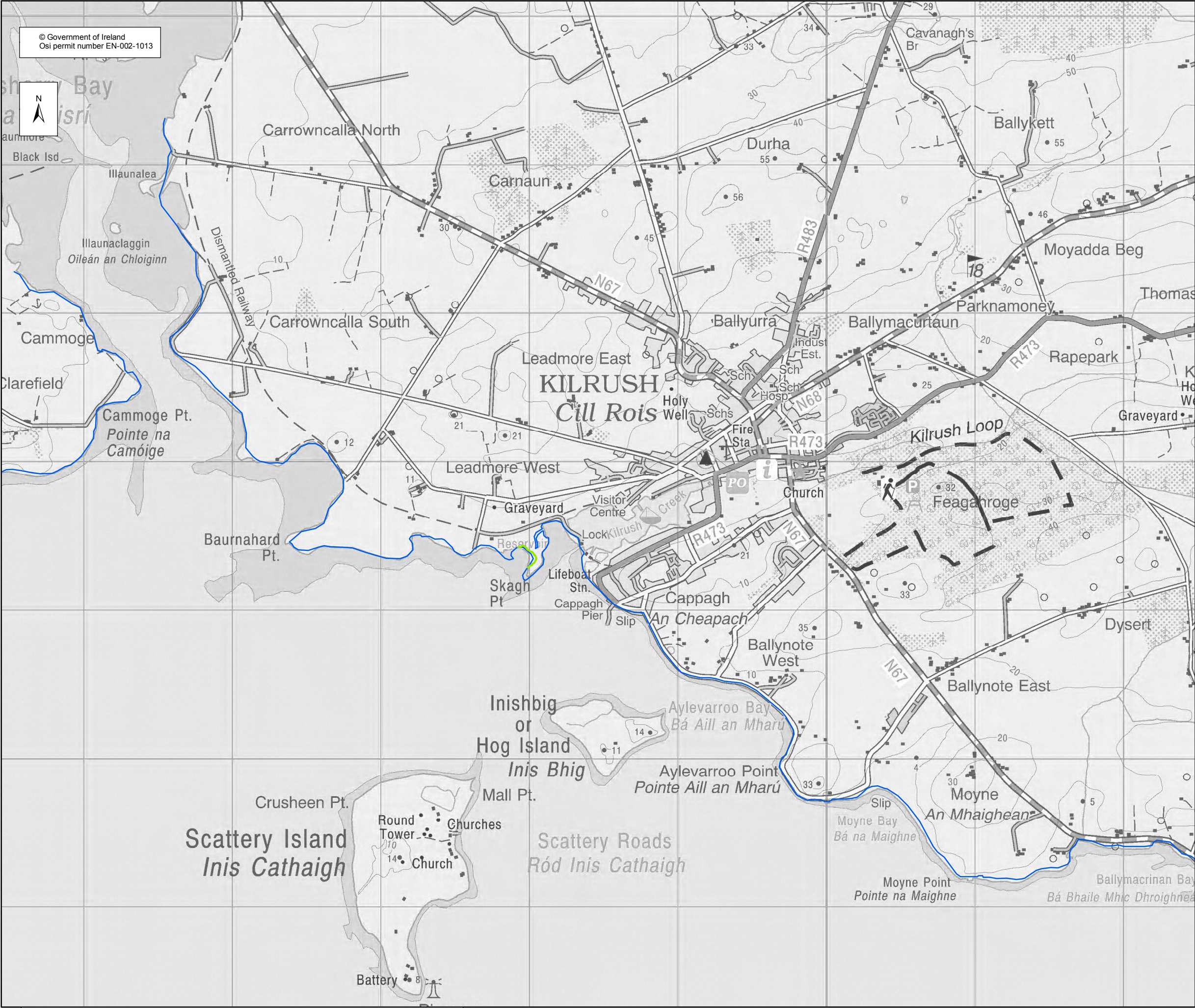
Figure No. :  
SW / RA / EROS / 2030 / 19

Revision  
0

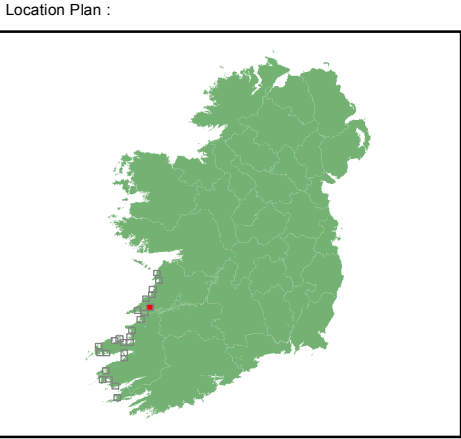
Drawing Scale : 1:25,000

Plot Scale : 1:1 @ A3





© Government of Ireland  
Osi permit number EN-002-1013



EROSION MAP

- Legend**
- Denotes 2030 Erosion Line
  - Denotes 2000 Baseline / Vegetation Line

**USER NOTE :**

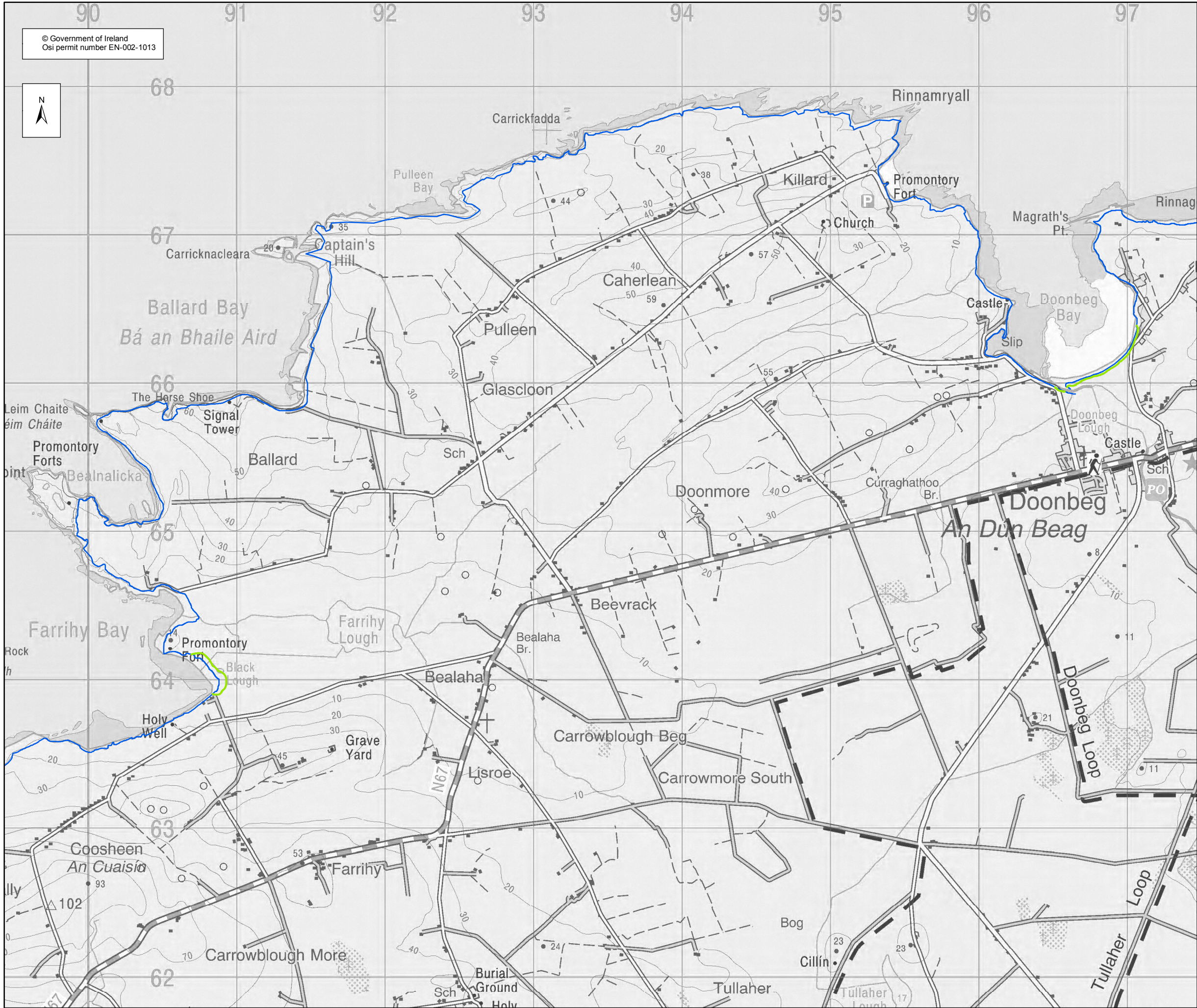
USERS OF THESE MAPS SHOULD REFER TO THE DETAILED DESCRIPTION OF THEIR DERIVATION, LIMITATIONS IN ACCURACY AND GUIDANCE AND CONDITIONS OF USE PROVIDED AT THE FRONT OF THIS BOUND VOLUME. IF THIS MAP DOES NOT FORM PART OF A BOUND VOLUME, IT SHOULD NOT BE USED FOR ANY PURPOSE.

Elmwood House  
74 Boucher Road  
Belfast  
BT 12 6RZ  
Northern Ireland

Office of Public Works  
17-19 Lower Hatch Street  
Dublin 2  
Ireland

Project : IRISH COASTAL PROTECTION STRATEGY STUDY - PHASE IV	
Map : SOUTH WEST COAST EROSION	
Map Type :	EROSION
Prediction Year:	2030
Source :	COASTAL
Map area :	RURAL AREA
Scenario :	2030
Figure By :	EL
Checked By :	JMC
Figure No. :	SW / RA / EROS / 2030 / 20
Revision	0
Drawing Scale : 1:25,000      Plot Scale : 1:1 @ A3	

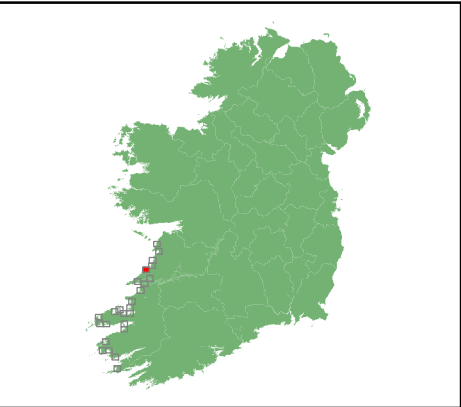




© Government of Ireland  
Osi permit number EN-002-1013



Location Plan :



EROSION MAP

Legend

- Denotes 2030 Erosion Line
- Denotes 2000 Baseline / Vegetation Line

USER NOTE :

USERS OF THESE MAPS SHOULD REFER TO THE DETAILED DESCRIPTION OF THEIR DERIVATION, LIMITATIONS IN ACCURACY AND GUIDANCE AND CONDITIONS OF USE PROVIDED AT THE FRONT OF THIS BOUND VOLUME. IF THIS MAP DOES NOT FORM PART OF A BOUND VOLUME, IT SHOULD NOT BE USED FOR ANY PURPOSE.



Elmwood House  
74 Boucher Road  
Belfast  
BT 12 6RZ  
Northern Ireland



Office of Public Works  
17-19 Lower Hatch Street  
Dublin 2  
Ireland

Project :  
IRISH COASTAL PROTECTION STRATEGY  
STUDY - PHASE IV

Map :  
SOUTH WEST COAST EROSION

Map Type : EROSION

Prediction Year: 2030

Source : COASTAL

Map area : RURAL AREA

Scenario : 2030

Figure By : EL Date : June 2013

Checked By : JMC Date : June 2013

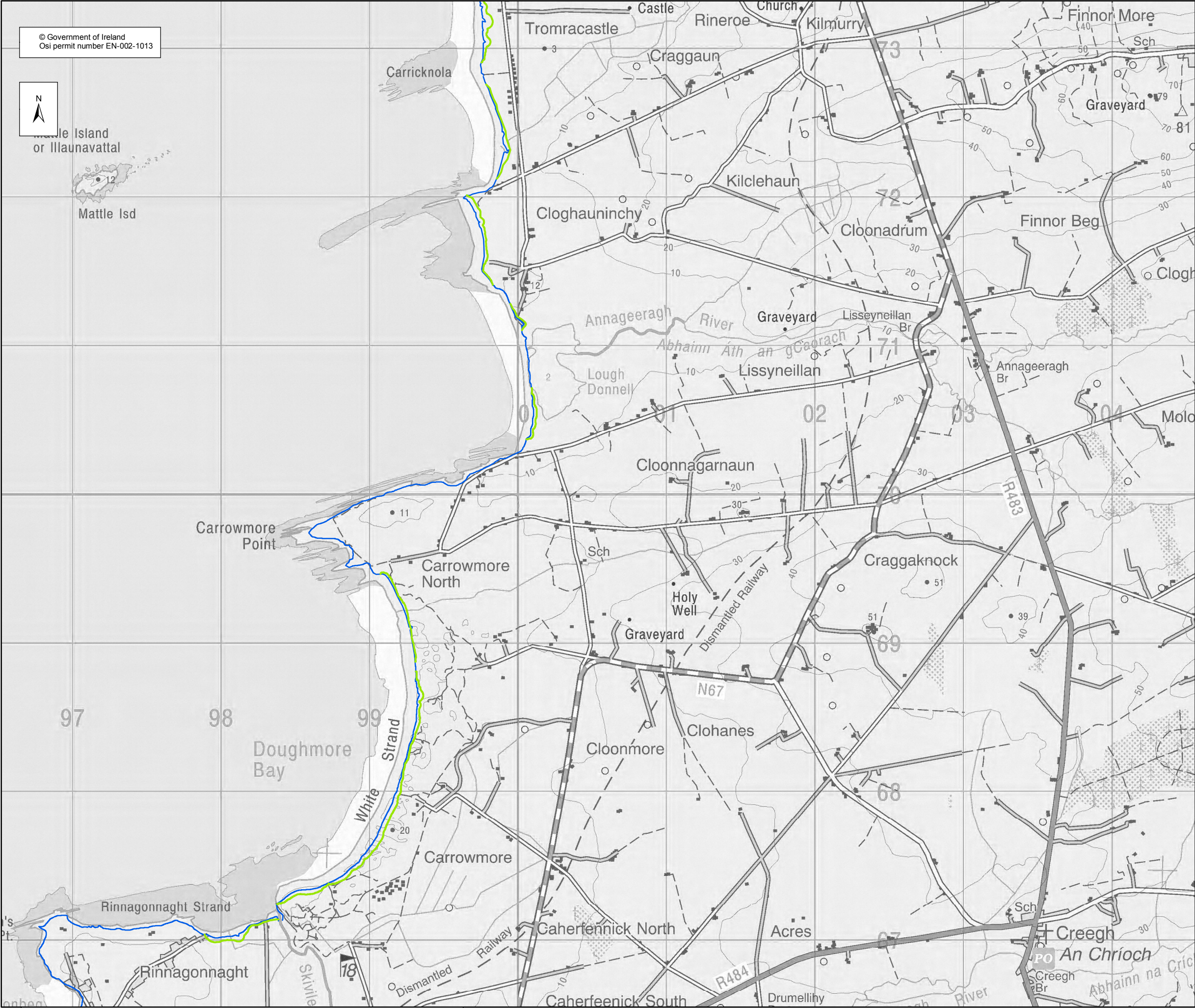
Figure No. :  
SW / RA / EROS / 2030 / 21

Revision  
0

Drawing Scale : 1:25,000

Plot Scale : 1:1 @ A3

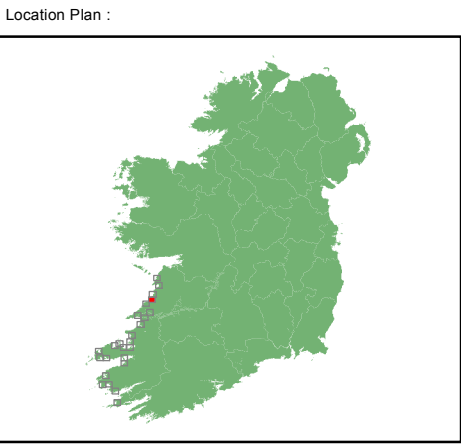




© Government of Ireland  
Osi permit number EN-002-1013



Castle Island  
or Illaunavattal  
Mattle Isd



### EROSION MAP

- Legend**
- Denotes 2030 Erosion Line
  - Denotes 2000 Baseline / Vegetation Line

**USER NOTE :**

USERS OF THESE MAPS SHOULD REFER TO THE DETAILED DESCRIPTION OF THEIR DERIVATION, LIMITATIONS IN ACCURACY AND GUIDANCE AND CONDITIONS OF USE PROVIDED AT THE FRONT OF THIS BOUND VOLUME. IF THIS MAP DOES NOT FORM PART OF A BOUND VOLUME, IT SHOULD NOT BE USED FOR ANY PURPOSE.

Elmwood House  
74 Boucher Road  
Belfast  
BT 12 6RZ  
Northern Ireland

Office of Public Works  
17-19 Lower Hatch Street  
Dublin 2  
Ireland

Project :  
**IRISH COASTAL PROTECTION STRATEGY  
STUDY - PHASE IV**

Map :  
**SOUTH WEST COAST EROSION**

Map Type :	EROSION		
Prediction Year:	2030		
Source :	COASTAL		
Map area :	RURAL AREA		
Scenario :	2030		
Figure By :	EL	Date :	June 2013
Checked By :	JMC	Date :	June 2013

Figure No. :  
**SW / RA / EROS / 2030 / 22**

Revision  
**0**

Drawing Scale : 1:25,000      Plot Scale : 1:1 @ A3