

EROSION MAP

- Legend**
- Denotes 2030 Erosion Line
  - Very High Confidence
  - High Confidence
  - Medium Confidence
  - Low Confidence
  - Very Low Confidence
- ( All Confidence Lines Co-incide with Year 2000 Baseline / Vegetation Line )

**USER NOTE :**

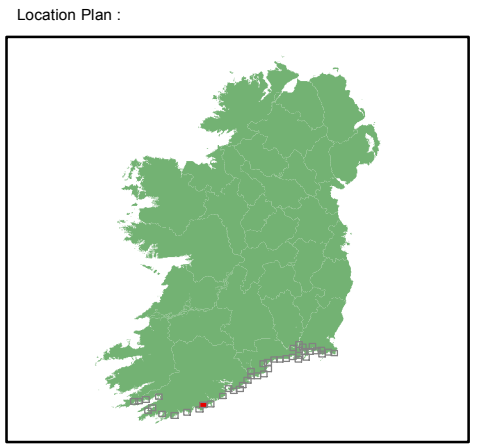
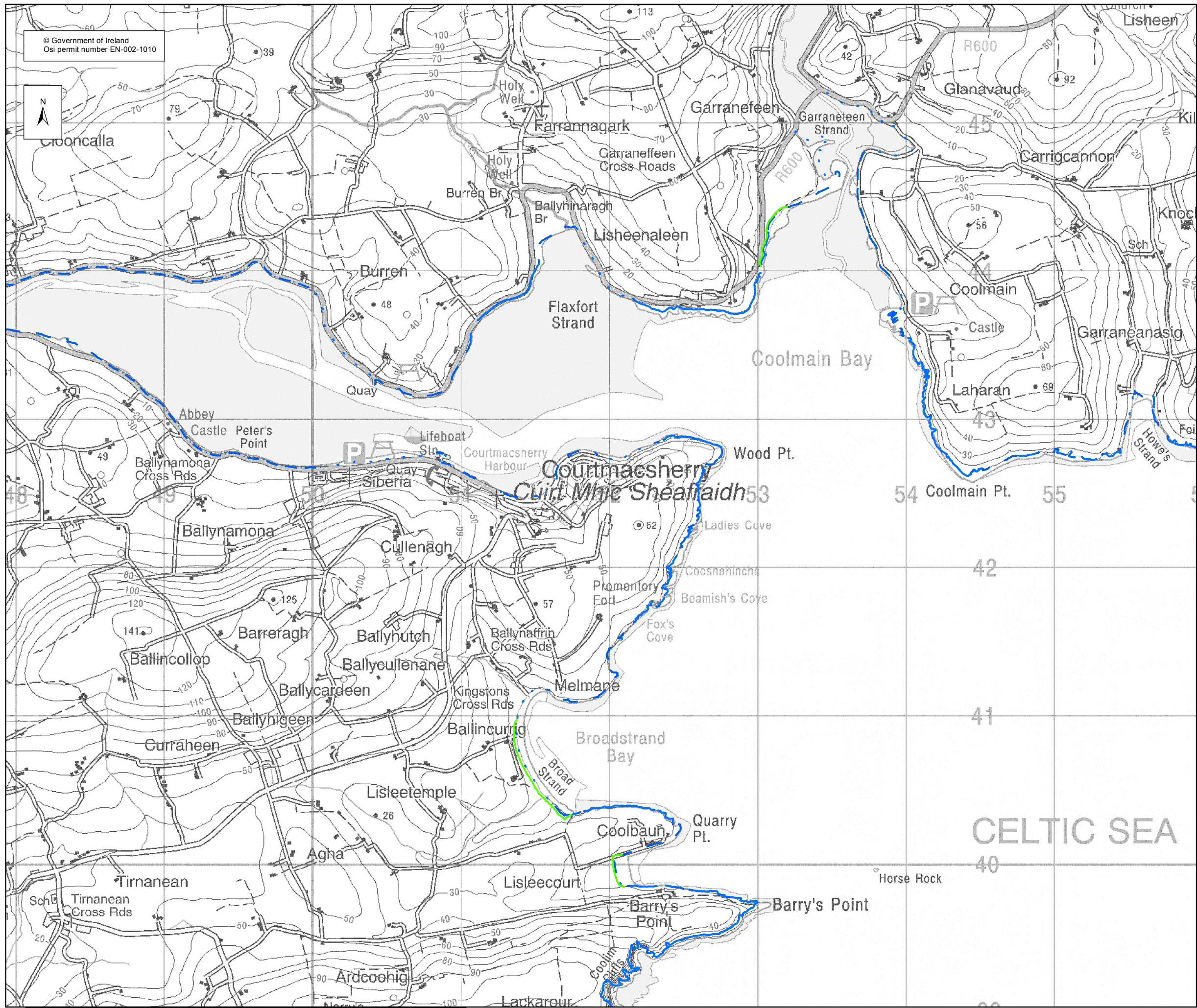
USERS OF THESE MAPS SHOULD REFER TO THE DETAILED DESCRIPTION OF THEIR DERIVATION, LIMITATIONS IN ACCURACY AND GUIDANCE AND CONDITIONS OF USE PROVIDED AT THE FRONT OF THIS BOUND VOLUME. IF THIS MAP DOES NOT FORM PART OF A BOUND VOLUME, IT SHOULD NOT BE USED FOR ANY PURPOSE.

Elmwood House  
74 Boucher Road  
Belfast  
BT 12 6RZ  
Northern Ireland

Office of Public Works  
17-19 Lower Hatch Street  
Dublin 2  
Ireland

Project : IRISH COASTAL PROTECTION STRATEGY STUDY - PHASE III	
Map : SOUTH COAST EROSION	
Map Type : EROSION	
Prediction Year : 2030	
Source : COASTAL	
Map area : RURAL AREA	
Scenario : 2030	
Figure By : PJV	Date : December 2010
Checked By : JMC	Date : December 2010
Figure No. : S / RA / EROS / 2030 / 33	Revision : 1
Drawing Scale : 1:25,000      Plot Scale : 1:1 @ A3	





**EROSION MAP**

**Legend**

- Denotes 2030 Erosion Line
- Very High Confidence
- High Confidence
- Medium Confidence
- Low Confidence
- Very Low Confidence

(All Confidence Lines Co-incide with Year 2000 Baseline / Vegetation Line)

**USER NOTE :**

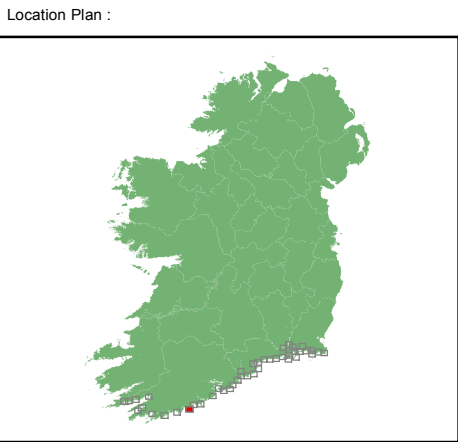
USERS OF THESE MAPS SHOULD REFER TO THE DETAILED DESCRIPTION OF THEIR DERIVATION, LIMITATIONS IN ACCURACY AND GUIDANCE AND CONDITIONS OF USE PROVIDED AT THE FRONT OF THIS BOUND VOLUME. IF THIS MAP DOES NOT FORM PART OF A BOUND VOLUME, IT SHOULD NOT BE USED FOR ANY PURPOSE.

Elmwood House  
74 Boucher Road  
Belfast  
BT 12 6RZ  
Northern Ireland

Office of Public Works  
17-19 Lower Hatch Street  
Dublin 2  
Ireland

Project : IRISH COASTAL PROTECTION STRATEGY STUDY - PHASE III	
Map : SOUTH COAST EROSION	
Map Type : EROSION	
Prediction Year : 2030	
Source : COASTAL	
Map area : RURAL AREA	
Scenario : 2030	
Figure By : PJW	Date : December 2010
Checked By : JMC	Date : December 2010
Figure No. : S / RA / EROS / 2030 / 34	Revision : 1
Drawing Scale : 1:25,000      Plot Scale : 1:1 @ A3	





#### EROSION MAP

- Legend**
- Denotes 2030 Erosion Line
  - Very High Confidence
  - High Confidence
  - Medium Confidence
  - Low Confidence
  - Very Low Confidence
- (All Confidence Lines Co-incide with Year 2000 Baseline / Vegetation Line)

**USER NOTE :**

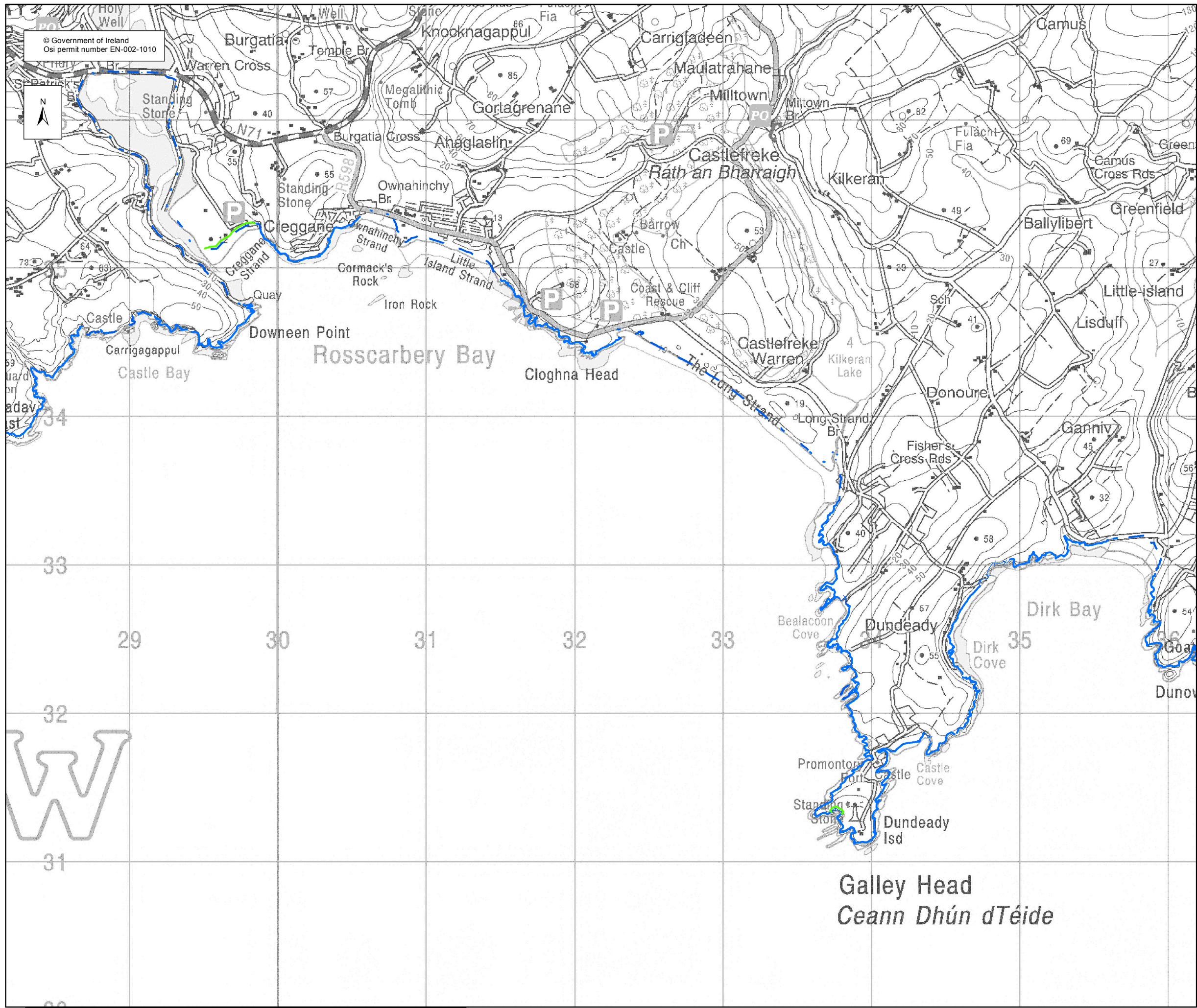
USERS OF THESE MAPS SHOULD REFER TO THE DETAILED DESCRIPTION OF THEIR DERIVATION, LIMITATIONS IN ACCURACY AND GUIDANCE AND CONDITIONS OF USE PROVIDED AT THE FRONT OF THIS BOUND VOLUME. IF THIS MAP DOES NOT FORM PART OF A BOUND VOLUME, IT SHOULD NOT BE USED FOR ANY PURPOSE.

Elmwood House  
74 Boucher Road  
Belfast  
BT 12 6RZ  
Northern Ireland

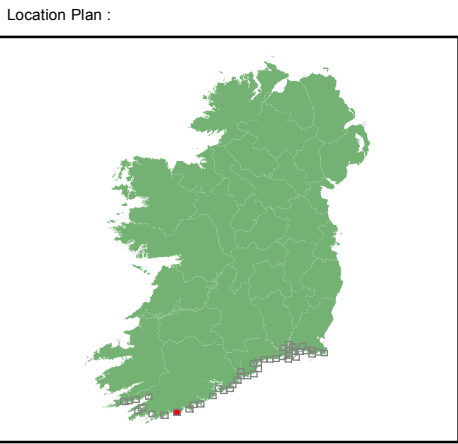
Office of Public Works  
17-19 Lower Hatch Street  
Dublin 2  
Ireland

Project : IRISH COASTAL PROTECTION STRATEGY STUDY - PHASE III	
Map : SOUTH COAST EROSION	
Map Type : EROSION	
Prediction Year : 2030	
Source : COASTAL	
Map area : RURAL AREA	
Scenario : 2030	
Figure By : PJW	Date : December 2010
Checked By : JMC	Date : December 2010
Figure No. : S / RA / EROS / 2030 / 35	Revision 1
Drawing Scale : 1:25,000      Plot Scale : 1:1 @ A3	





© Government of Ireland  
Osi permit number EN-002-1010



### EROSION MAP

- Legend**
- Denotes 2030 Erosion Line
  - Very High Confidence
  - High Confidence
  - Medium Confidence
  - Low Confidence
  - Very Low Confidence
- ( All Confidence Lines Co-incide with Year 2000 Baseline / Vegetation Line )

**USER NOTE :**

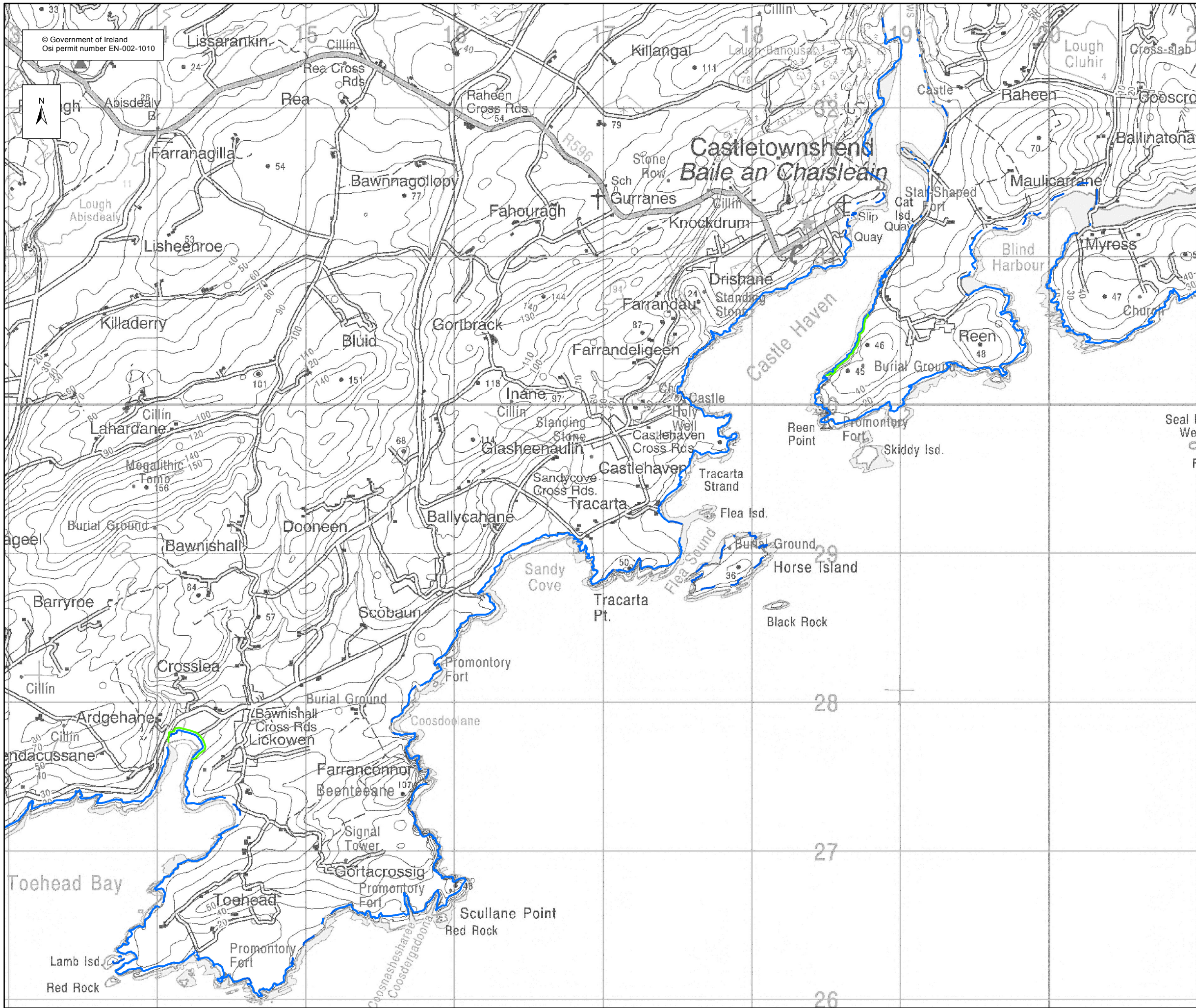
USERS OF THESE MAPS SHOULD REFER TO THE DETAILED DESCRIPTION OF THEIR DERIVATION, LIMITATIONS IN ACCURACY AND GUIDANCE AND CONDITIONS OF USE PROVIDED AT THE FRONT OF THIS BOUND VOLUME. IF THIS MAP DOES NOT FORM PART OF A BOUND VOLUME, IT SHOULD NOT BE USED FOR ANY PURPOSE.

Elmwood House  
74 Boucher Road  
Belfast  
BT 12 6RZ  
Northern Ireland

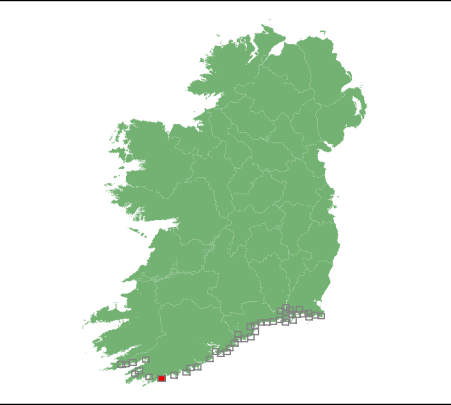
Office of Public Works  
17-19 Lower Hatch Street  
Dublin 2  
Ireland

Project : IRISH COASTAL PROTECTION STRATEGY STUDY - PHASE III	
Map : SOUTH COAST EROSION	
Map Type : EROSION	
Prediction Year : 2030	
Source : COASTAL	
Map area : RURAL AREA	
Scenario : 2030	
Figure By : PJW	Date : December 2010
Checked By : JMC	Date : December 2010
Figure No. : S / RA / EROS / 2030 / 36	Revision 1
Drawing Scale : 1:25,000      Plot Scale : 1:1 @ A3	





Location Plan :



#### EROSION MAP

##### Legend

- Denotes 2030 Erosion Line
- Very High Confidence
- High Confidence
- Medium Confidence
- Low Confidence
- Very Low Confidence

(All Confidence Lines Co-incide with Year 2000 Baseline / Vegetation Line )

##### USER NOTE :

USERS OF THESE MAPS SHOULD REFER TO THE DETAILED DESCRIPTION OF THEIR DERIVATION, LIMITATIONS IN ACCURACY AND GUIDANCE AND CONDITIONS OF USE PROVIDED AT THE FRONT OF THIS BOUND VOLUME. IF THIS MAP DOES NOT FORM PART OF A BOUND VOLUME, IT SHOULD NOT BE USED FOR ANY PURPOSE.



Elmwood House  
74 Boucher Road  
Belfast  
BT 12 6RZ  
Northern Ireland



Office of Public Works  
17-19 Lower Hatch Street  
Dublin 2  
Ireland

Project :  
IRISH COASTAL PROTECTION STRATEGY  
STUDY - PHASE III

Map :  
SOUTH COAST EROSION

Map Type : EROSION

Prediction Year: 2030

Source : COASTAL

Map area : RURAL AREA

Scenario : 2030

Figure By : PJW Date : December 2010

Checked By : JMC Date : December 2010

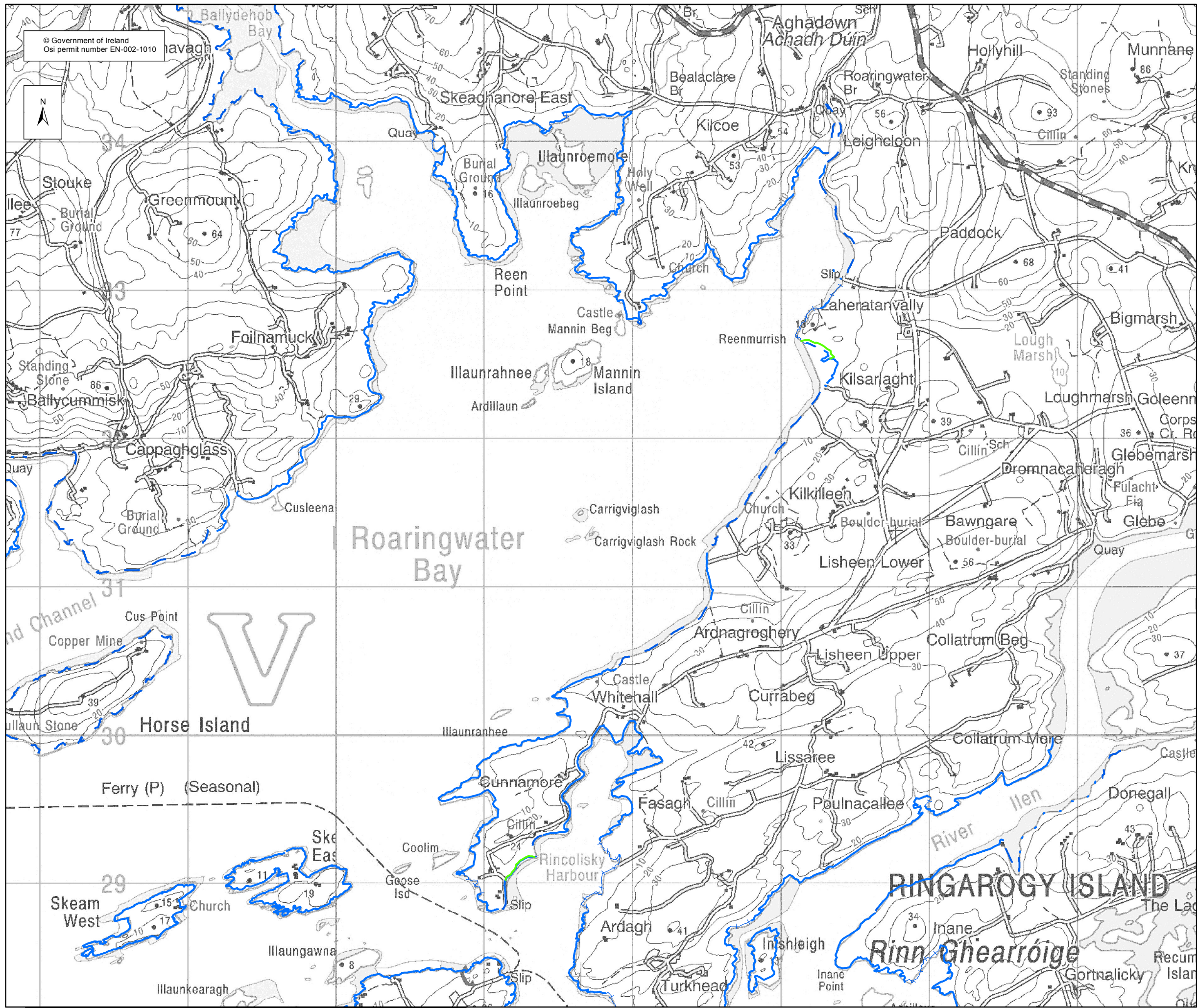
Figure No. :  
S / RA / EROS / 2030 / 37

Revision  
1

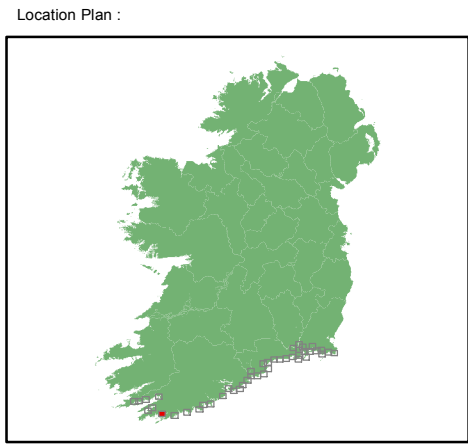
Drawing Scale : 1:25,000

Plot Scale : 1:1 @ A3





© Government of Ireland  
Osi permit number EN-002-1010



**EROSION MAP**

**Legend**

- Denotes 2030 Erosion Line
- Very High Confidence
- High Confidence
- Medium Confidence
- Low Confidence
- Very Low Confidence

(All Confidence Lines Co-incide with Year 2000 Baseline / Vegetation Line)

**USER NOTE :**

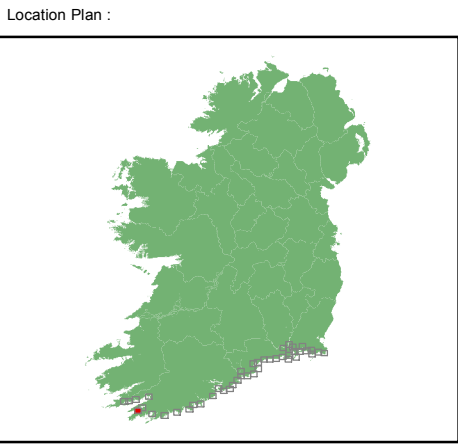
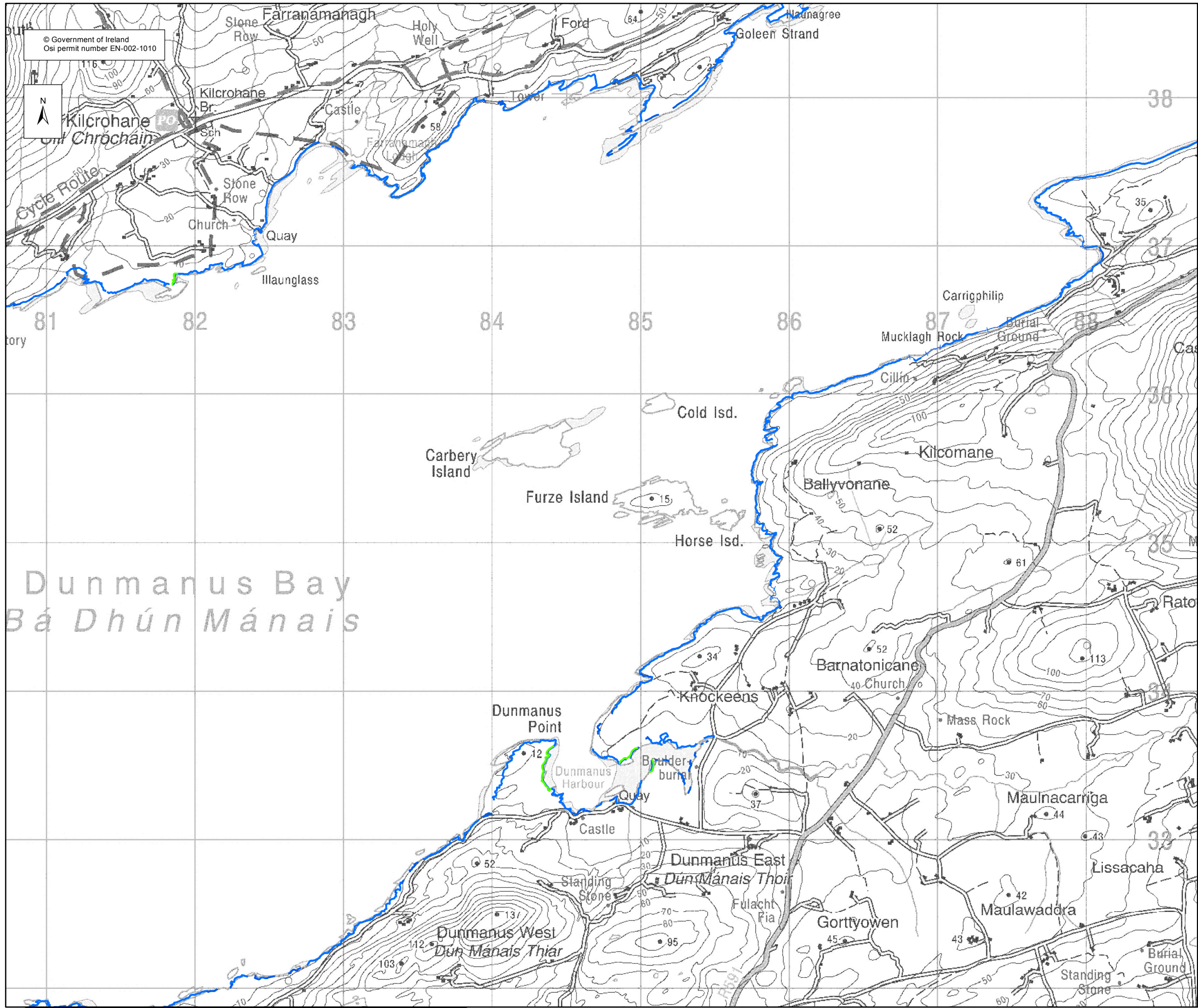
USERS OF THESE MAPS SHOULD REFER TO THE DETAILED DESCRIPTION OF THEIR DERIVATION, LIMITATIONS IN ACCURACY AND GUIDANCE AND CONDITIONS OF USE PROVIDED AT THE FRONT OF THIS BOUND VOLUME. IF THIS MAP DOES NOT FORM PART OF A BOUND VOLUME, IT SHOULD NOT BE USED FOR ANY PURPOSE.

Elmwood House  
74 Boucher Road  
Belfast  
BT 12 6RZ  
Northern Ireland

Office of Public Works  
17-19 Lower Hatch Street  
Dublin 2  
Ireland

Project : IRISH COASTAL PROTECTION STRATEGY STUDY - PHASE III	
Map : SOUTH COAST EROSION	
Map Type : EROSION	
Prediction Year : 2030	
Source : COASTAL	
Map area : RURAL AREA	
Scenario : 2030	
Figure By : PJW	Date : December 2010
Checked By : JMC	Date : December 2010
Figure No. : S / RA / EROS / 2030 / 38	Revision : 1
Drawing Scale : 1:25,000      Plot Scale : 1:1 @ A3	





#### EROSION MAP

- Legend**
- Denotes 2030 Erosion Line
  - Very High Confidence
  - High Confidence
  - Medium Confidence
  - Low Confidence
  - Very Low Confidence
- (All Confidence Lines Co-incide with Year 2000 Baseline / Vegetation Line)

**USER NOTE :**

USERS OF THESE MAPS SHOULD REFER TO THE DETAILED DESCRIPTION OF THEIR DERIVATION, LIMITATIONS IN ACCURACY AND GUIDANCE AND CONDITIONS OF USE PROVIDED AT THE FRONT OF THIS BOUND VOLUME. IF THIS MAP DOES NOT FORM PART OF A BOUND VOLUME, IT SHOULD NOT BE USED FOR ANY PURPOSE.

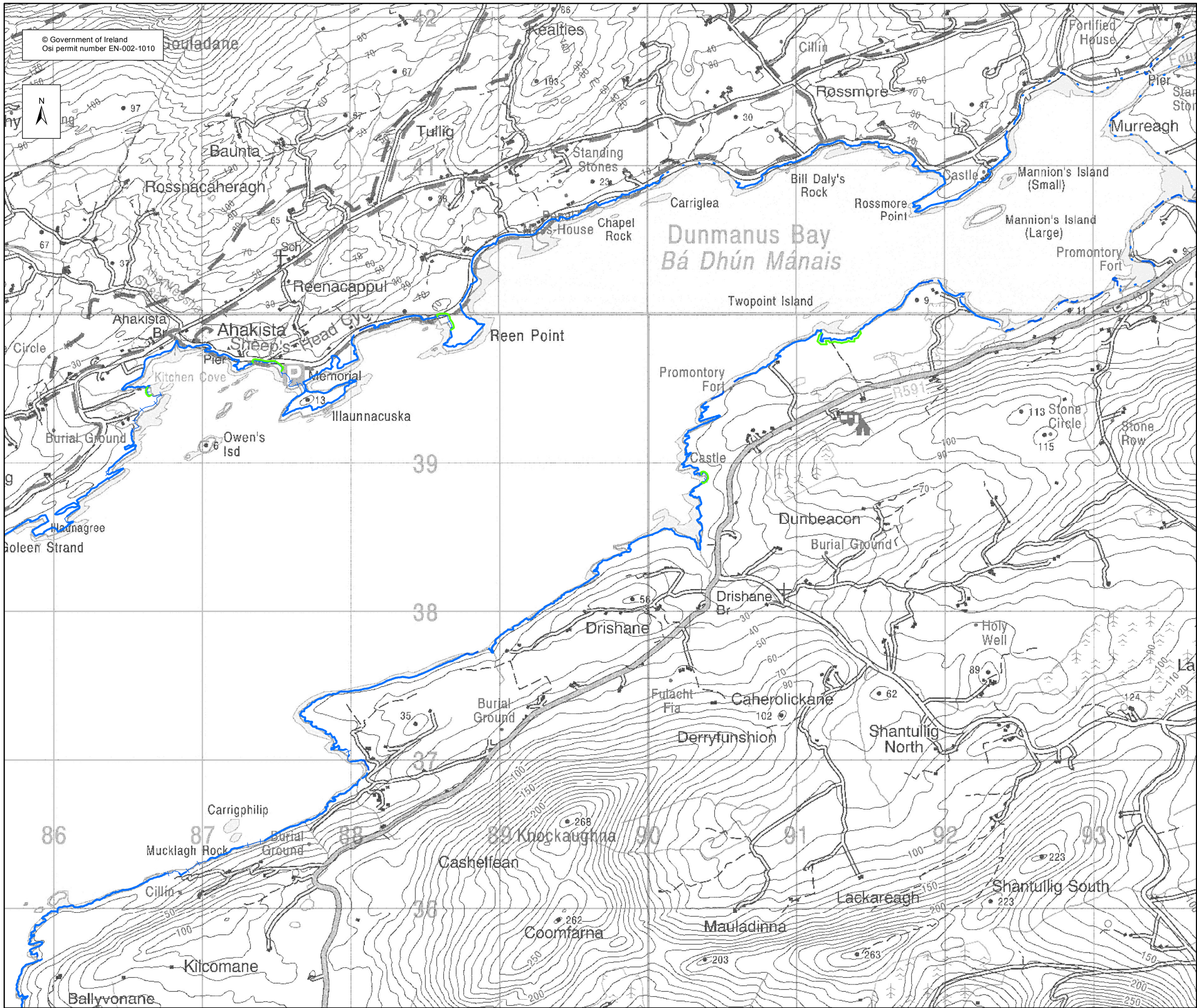


Elmwood House  
74 Boucher Road  
Belfast  
BT 12 6RZ  
Northern Ireland

Office of Public Works  
17-19 Lower Hatch Street  
Dublin 2  
Ireland

Project : IRISH COASTAL PROTECTION STRATEGY STUDY - PHASE III	
Map : SOUTH COAST EROSION	
Map Type : EROSION	
Prediction Year : 2030	
Source : COASTAL	
Map area : RURAL AREA	
Scenario : 2030	
Figure By : PJW	Date : December 2010
Checked By : JMC	Date : December 2010
Figure No. : S / RA / EROS / 2030 / 39	Revision 1
Drawing Scale : 1:25,000	Plot Scale : 1:1 @ A3

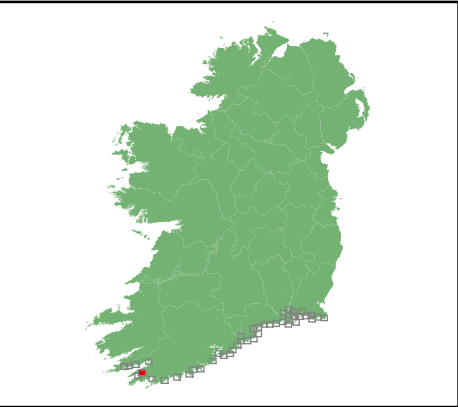




© Government of Ireland  
Osi permit number EN-002-1010



Location Plan :



#### EROSION MAP

##### Legend

- Denotes 2030 Erosion Line
- Very High Confidence
- High Confidence
- Medium Confidence
- Low Confidence
- Very Low Confidence

(All Confidence Lines Co-incide with  
Year 2000 Baseline / Vegetation Line )

##### USER NOTE :

USERS OF THESE MAPS SHOULD REFER TO THE DETAILED DESCRIPTION OF THEIR DERIVATION, LIMITATIONS IN ACCURACY AND GUIDANCE AND CONDITIONS OF USE PROVIDED AT THE FRONT OF THIS BOUND VOLUME. IF THIS MAP DOES NOT FORM PART OF A BOUND VOLUME, IT SHOULD NOT BE USED FOR ANY PURPOSE.



Elmwood House  
74 Boucher Road  
Belfast  
BT 12 6RZ  
Northern Ireland



Office of Public Works  
17-19 Lower Hatch Street  
Dublin 2  
Ireland

Project :  
IRISH COASTAL PROTECTION STRATEGY  
STUDY - PHASE III

Map :  
SOUTH COAST EROSION

Map Type : EROSION

Prediction Year: 2030

Source : COASTAL

Map area : RURAL AREA

Scenario : 2030

Figure By : PJW Date : December 2010

Checked By : JMC Date : December 2010

Figure No. :  
S / RA / EROS / 2030 / 40

Revision  
1

Drawing Scale : 1:25,000

Plot Scale : 1:1 @ A3