

EROSION MAP

Legend

- Denotes 2030 Erosion Line
- Very High Confidence
- High Confidence
- Medium Confidence
- Low Confidence
- Very Low Confidence

(All Confidence Lines Co-incide with Year 2000 Baseline / Vegetation Line)

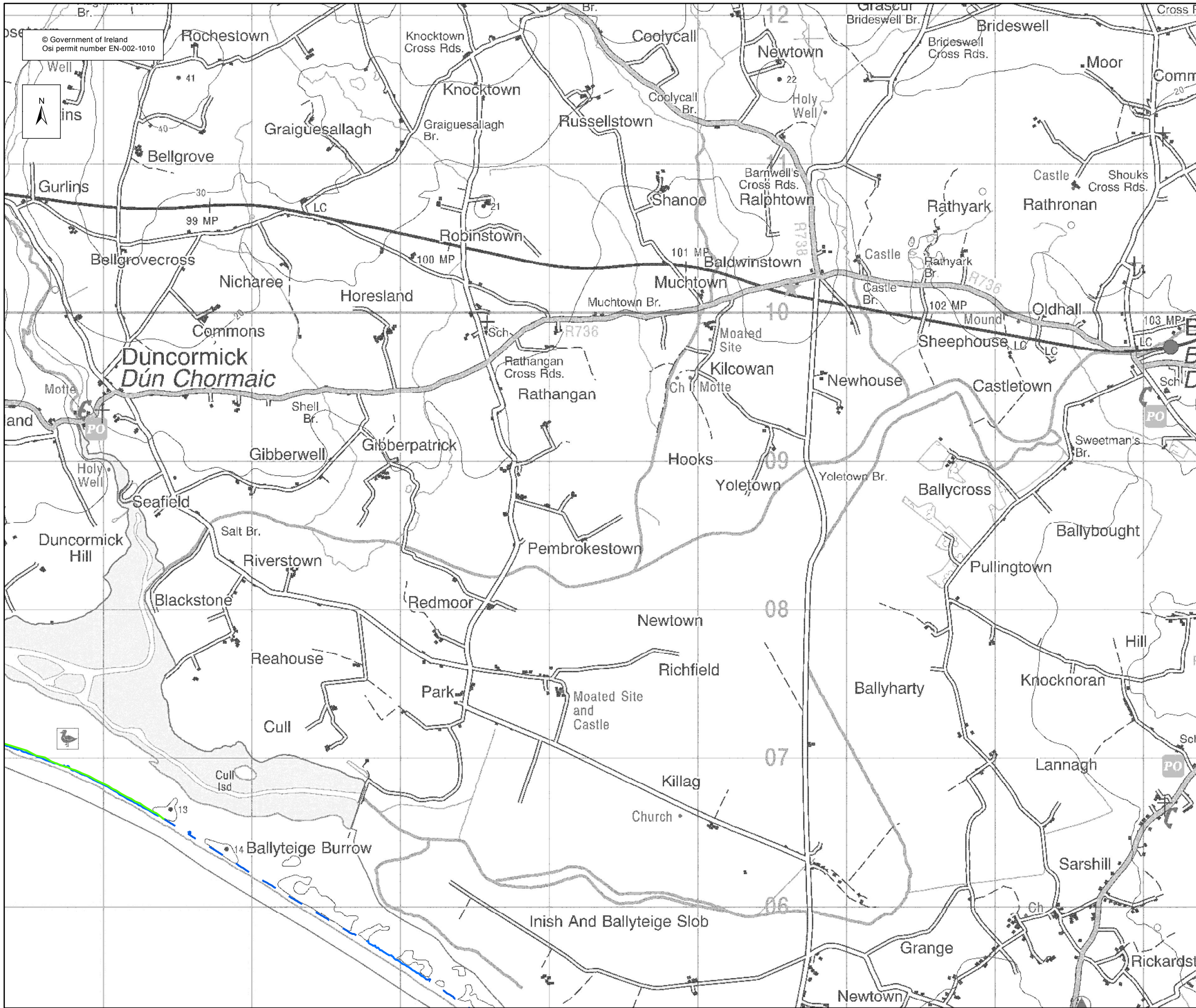
USER NOTE :

USERS OF THESE MAPS SHOULD REFER TO THE DETAILED DESCRIPTION OF THEIR DERIVATION, LIMITATIONS IN ACCURACY AND GUIDANCE AND CONDITIONS OF USE PROVIDED AT THE FRONT OF THIS BOUND VOLUME. IF THIS MAP DOES NOT FORM PART OF A BOUND VOLUME, IT SHOULD NOT BE USED FOR ANY PURPOSE.

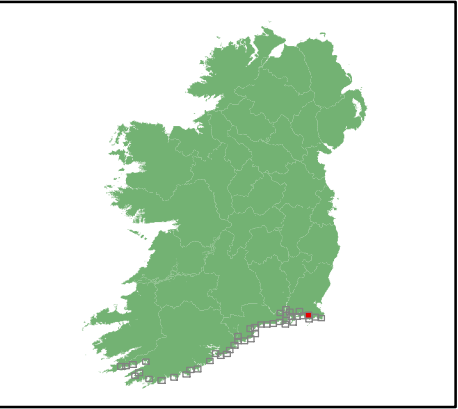
Elmwood House
74 Boucher Road
Belfast
BT 12 6RZ
Northern Ireland

Office of Public Works
17-19 Lower Hatch Street
Dublin 2
Ireland

Project : IRISH COASTAL PROTECTION STRATEGY STUDY - PHASE III	
Map : SOUTH COAST EROSION	
Map Type : EROSION	
Prediction Year: 2030	
Source : COASTAL	
Map area : RURAL AREA	
Scenario : 2030	
Figure By : PJW	Date : December 2010
Checked By : JMC	Date : December 2010
Figure No. : S / RA / EROS / 2030 / 3	Revision 1
Drawing Scale : 1:25,000 Plot Scale : 1:1 @ A3	



Location Plan :



EROSION MAP

Legend

- Denotes 2030 Erosion Line
- Very High Confidence
- High Confidence
- Medium Confidence
- Low Confidence
- Very Low Confidence

(All Confidence Lines Co-incide with
Year 2000 Baseline / Vegetation Line)

USER NOTE :

USERS OF THESE MAPS SHOULD REFER TO THE DETAILED
DESCRIPTION OF THEIR DERIVATION, LIMITATIONS IN
ACCURACY AND GUIDANCE AND CONDITIONS OF USE
PROVIDED AT THE FRONT OF THIS BOUND VOLUME. IF THIS
MAP DOES NOT FORM PART OF A BOUND VOLUME, IT
SHOULD NOT BE USED FOR ANY PURPOSE.



Elmwood House
74 Boucher Road
Belfast
BT 12 6RZ
Northern Ireland



Office of Public Works
17-19 Lower Hatch Street
Dublin 2
Ireland

Project :
IRISH COASTAL PROTECTION STRATEGY
STUDY - PHASE III

Map :
SOUTH COAST EROSION

Map Type : EROSION

Prediction Year: 2030

Source : COASTAL

Map area : RURAL AREA

Scenario : 2030

Figure By : PJW Date : December 2010

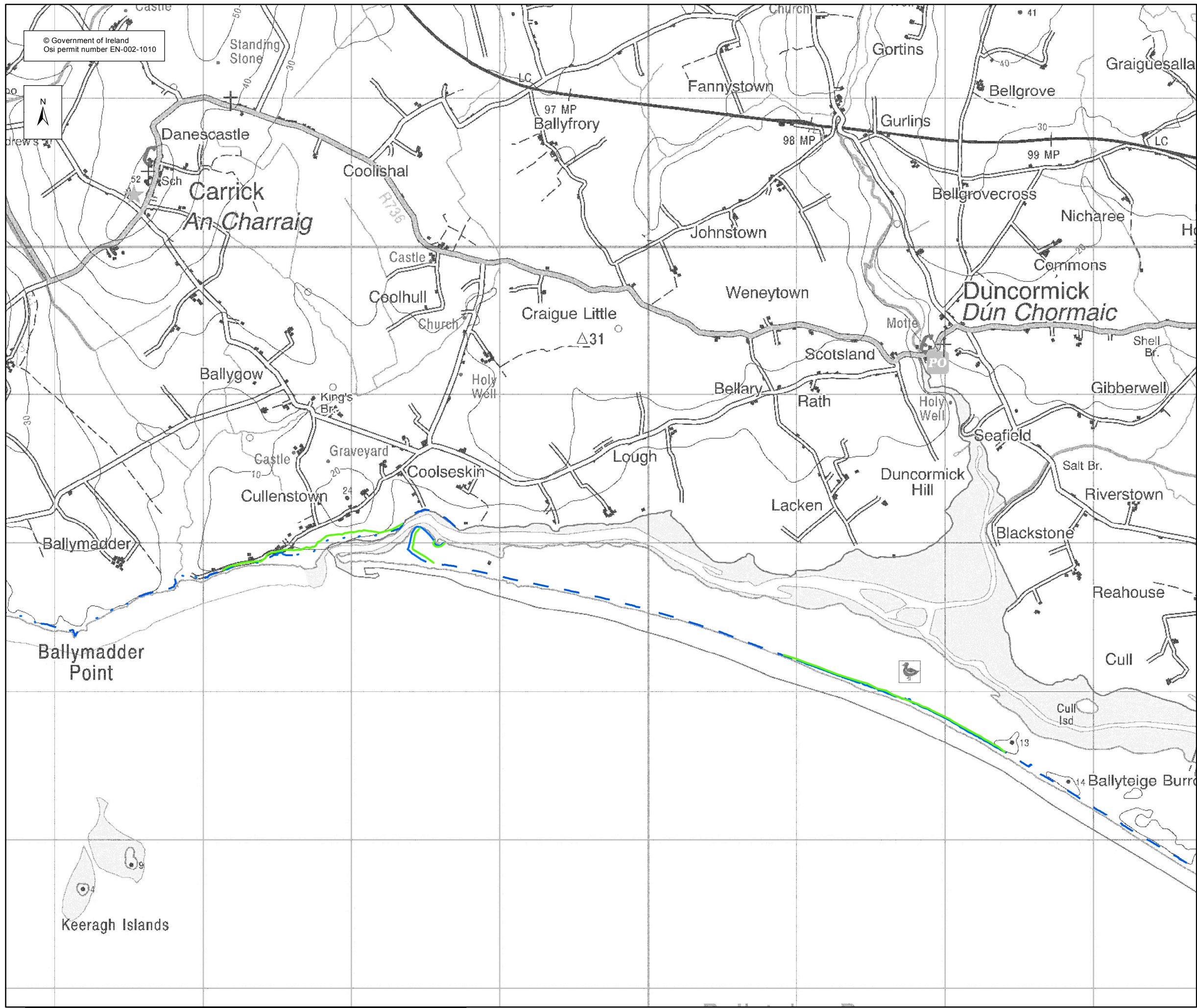
Checked By : JMC Date : December 2010

Figure No. :
S / RA / EROS / 2030 / 4

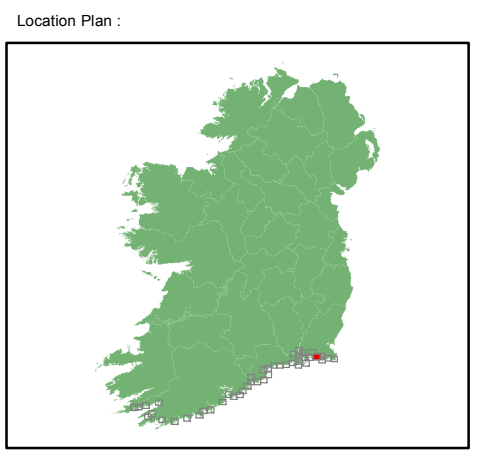
Revision
1

Drawing Scale : 1:25,000

Plot Scale : 1:1 @ A3



© Government of Ireland
Osi permit number EN-002-1010



EROSION MAP

Legend

- Denotes 2030 Erosion Line
- Very High Confidence
- High Confidence
- Medium Confidence
- Low Confidence
- Very Low Confidence

(All Confidence Lines Co-incide with Year 2000 Baseline / Vegetation Line)

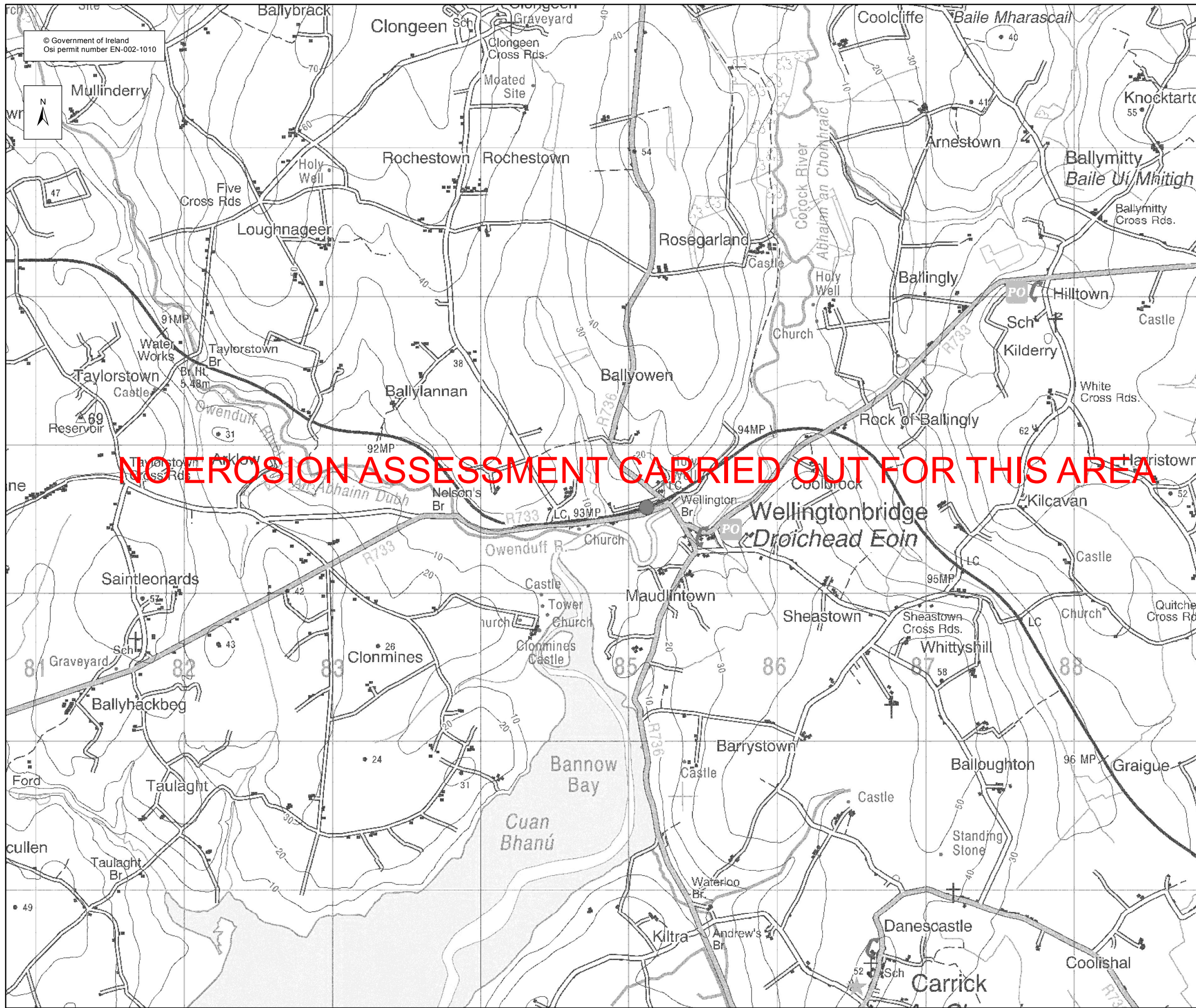
USER NOTE :

USERS OF THESE MAPS SHOULD REFER TO THE DETAILED DESCRIPTION OF THEIR DERIVATION, LIMITATIONS IN ACCURACY AND GUIDANCE AND CONDITIONS OF USE PROVIDED AT THE FRONT OF THIS BOUND VOLUME. IF THIS MAP DOES NOT FORM PART OF A BOUND VOLUME, IT SHOULD NOT BE USED FOR ANY PURPOSE.

Elmwood House
74 Boucher Road
Belfast
BT 12 6RZ
Northern Ireland

Office of Public Works
17-19 Lower Hatch Street
Dublin 2
Ireland

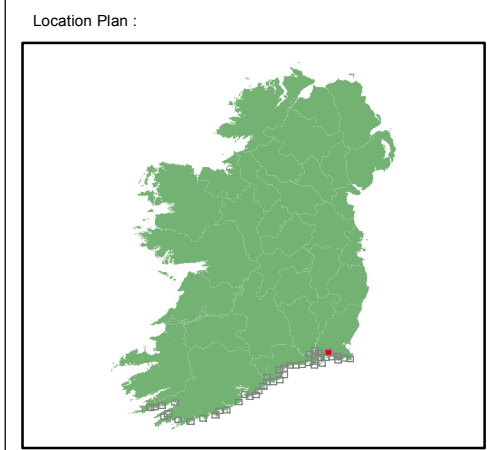
Project : IRISH COASTAL PROTECTION STRATEGY STUDY - PHASE III	
Map : SOUTH COAST EROSION	
Map Type : EROSION	
Prediction Year : 2030	
Source : COASTAL	
Map area : RURAL AREA	
Scenario : 2030	
Figure By : PJW	Date : December 2010
Checked By : JMC	Date : December 2010
Figure No. : S / RA / EROS / 2030 / 5	Revision 1
Drawing Scale : 1:25,000 Plot Scale : 1:1 @ A3	



© Government of Ireland
Osi permit number EN-002-1010



NO EROSION ASSESSMENT CARRIED OUT FOR THIS AREA



EROSION MAP

Legend

- Denotes 2030 Erosion Line
- Very High Confidence
- High Confidence
- Medium Confidence
- Low Confidence
- Very Low Confidence

(All Confidence Lines Co-incide with Year 2000 Baseline / Vegetation Line)

USER NOTE :

USERS OF THESE MAPS SHOULD REFER TO THE DETAILED DESCRIPTION OF THEIR DERIVATION, LIMITATIONS IN ACCURACY AND GUIDANCE AND CONDITIONS OF USE PROVIDED AT THE FRONT OF THIS BOUND VOLUME. IF THIS MAP DOES NOT FORM PART OF A BOUND VOLUME, IT SHOULD NOT BE USED FOR ANY PURPOSE.

Elmwood House
74 Boucher Road
Belfast
BT 12 6RZ
Northern Ireland

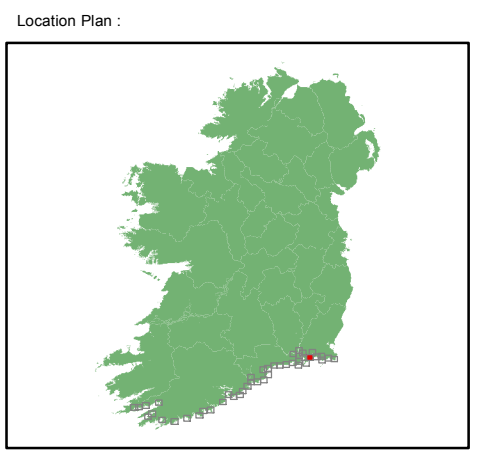
Office of Public Works
17-19 Lower Hatch Street
Dublin 2
Ireland

Project : IRISH COASTAL PROTECTION STRATEGY STUDY - PHASE III	
Map : SOUTH COAST EROSION	
Map Type : EROSION	
Prediction Year : 2030	
Source : COASTAL	
Map area : RURAL AREA	
Scenario : 2030	
Figure By : PJW	Date : December 2010
Checked By : JMC	Date : December 2010
Figure No. : S / RA / EROS / 2030 / 6	Revision : 1
Drawing Scale : 1:25,000 Plot Scale : 1:1 @ A3	





© Government of Ireland
Osi permit number EN-002-1010



EROSION MAP

Legend

- Denotes 2030 Erosion Line
- Very High Confidence
- High Confidence
- Medium Confidence
- Low Confidence
- Very Low Confidence

(All Confidence Lines Co-incide with Year 2000 Baseline / Vegetation Line)

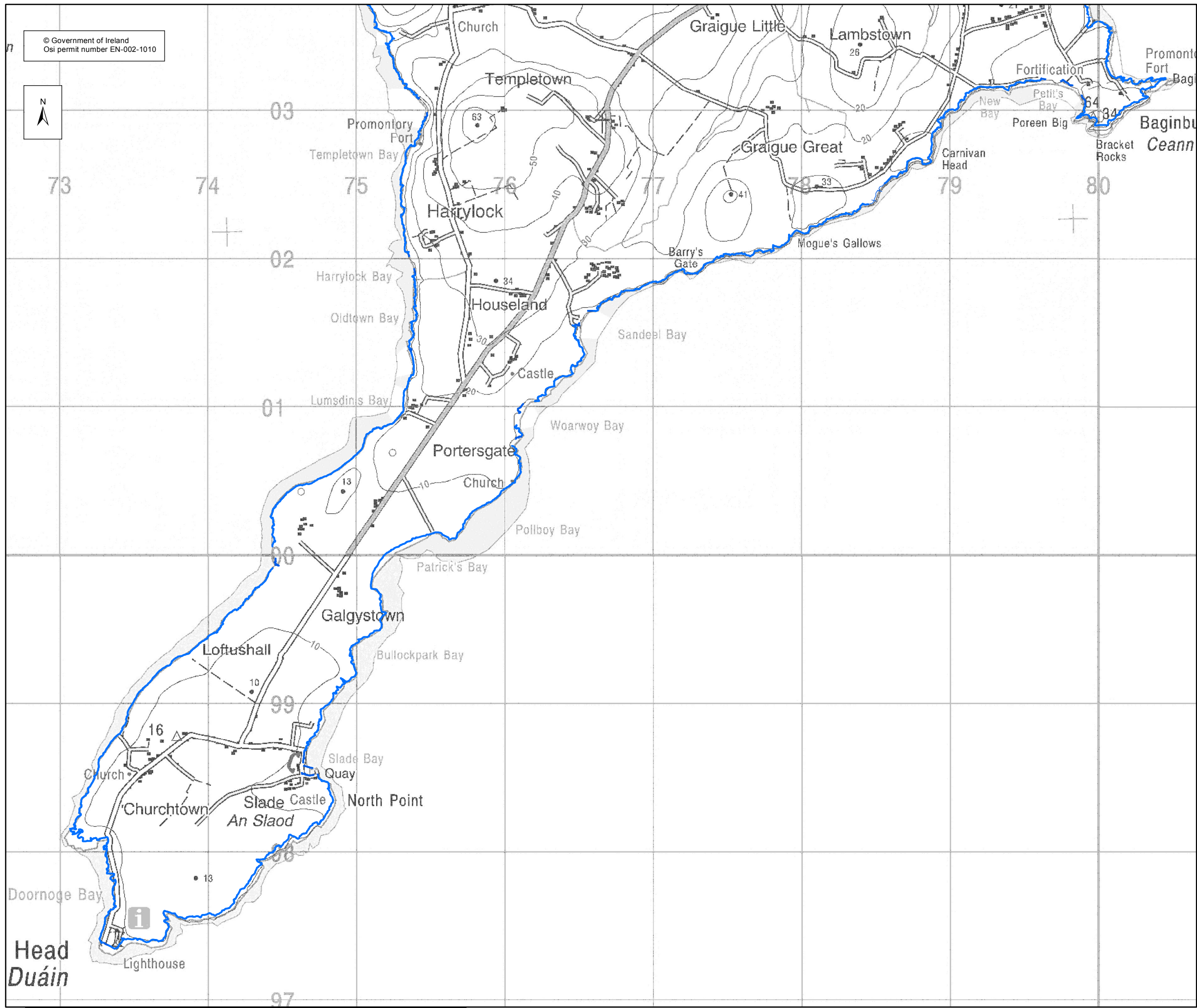
USER NOTE :

USERS OF THESE MAPS SHOULD REFER TO THE DETAILED DESCRIPTION OF THEIR DERIVATION, LIMITATIONS IN ACCURACY AND GUIDANCE AND CONDITIONS OF USE PROVIDED AT THE FRONT OF THIS BOUND VOLUME. IF THIS MAP DOES NOT FORM PART OF A BOUND VOLUME, IT SHOULD NOT BE USED FOR ANY PURPOSE.

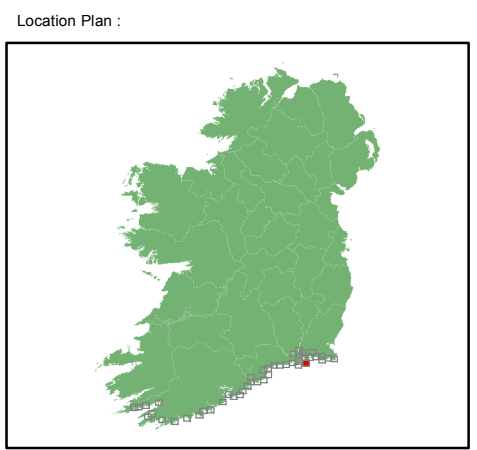
Elmwood House
74 Boucher Road
Belfast
BT 12 6RZ
Northern Ireland

Office of Public Works
17-19 Lower Hatch Street
Dublin 2
Ireland

Project : IRISH COASTAL PROTECTION STRATEGY STUDY - PHASE III	
Map : SOUTH COAST EROSION	
Map Type : EROSION	
Prediction Year : 2030	
Source : COASTAL	
Map area : RURAL AREA	
Scenario : 2030	
Figure By : PJW	Date : December 2010
Checked By : JMC	Date : December 2010
Figure No. : S / RA / EROS / 2030 / 7	Revision 1
Drawing Scale : 1:25,000	Plot Scale : 1:1 @ A3



© Government of Ireland
Osi permit number EN-002-1010



EROSION MAP

Legend

- Denotes 2030 Erosion Line
- Very High Confidence
- High Confidence
- Medium Confidence
- Low Confidence
- Very Low Confidence

(All Confidence Lines Co-incide with Year 2000 Baseline / Vegetation Line)

USER NOTE :

USERS OF THESE MAPS SHOULD REFER TO THE DETAILED DESCRIPTION OF THEIR DERIVATION, LIMITATIONS IN ACCURACY AND GUIDANCE AND CONDITIONS OF USE PROVIDED AT THE FRONT OF THIS BOUND VOLUME. IF THIS MAP DOES NOT FORM PART OF A BOUND VOLUME, IT SHOULD NOT BE USED FOR ANY PURPOSE.

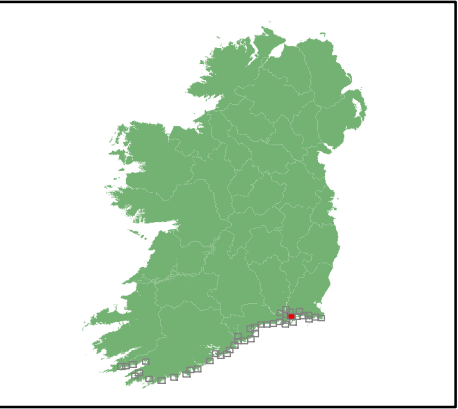
Elmwood House
74 Boucher Road
Belfast
BT 12 6RZ
Northern Ireland

Office of Public Works
17-19 Lower Hatch Street
Dublin 2
Ireland

Project : IRISH COASTAL PROTECTION STRATEGY STUDY - PHASE III	
Map : SOUTH COAST EROSION	
Map Type : EROSION	
Prediction Year : 2030	
Source : COASTAL	
Map area : RURAL AREA	
Scenario : 2030	
Figure By : PJW	Date : December 2010
Checked By : JMC	Date : December 2010
Figure No. : S / RA / EROS / 2030 / 8	Revision 1
Drawing Scale : 1:25,000	Plot Scale : 1:1 @ A3



Location Plan :



EROSION MAP

Legend

- Denotes 2030 Erosion Line
- Very High Confidence
- High Confidence
- Medium Confidence
- Low Confidence
- Very Low Confidence

(All Confidence Lines Co-incide with Year 2000 Baseline / Vegetation Line)

USER NOTE :

USERS OF THESE MAPS SHOULD REFER TO THE DETAILED DESCRIPTION OF THEIR DERIVATION, LIMITATIONS IN ACCURACY AND GUIDANCE AND CONDITIONS OF USE PROVIDED AT THE FRONT OF THIS BOUND VOLUME. IF THIS MAP DOES NOT FORM PART OF A BOUND VOLUME, IT SHOULD NOT BE USED FOR ANY PURPOSE.



Elmwood House
74 Boucher Road
Belfast
BT 12 6RZ
Northern Ireland



Office of Public Works
17-19 Lower Hatch Street
Dublin 2
Ireland

Project :
IRISH COASTAL PROTECTION STRATEGY
STUDY - PHASE III

Map :
SOUTH COAST EROSION

Map Type : EROSION

Prediction Year: 2030

Source : COASTAL

Map area : RURAL AREA

Scenario : 2030

Figure By : PJW Date : December 2010

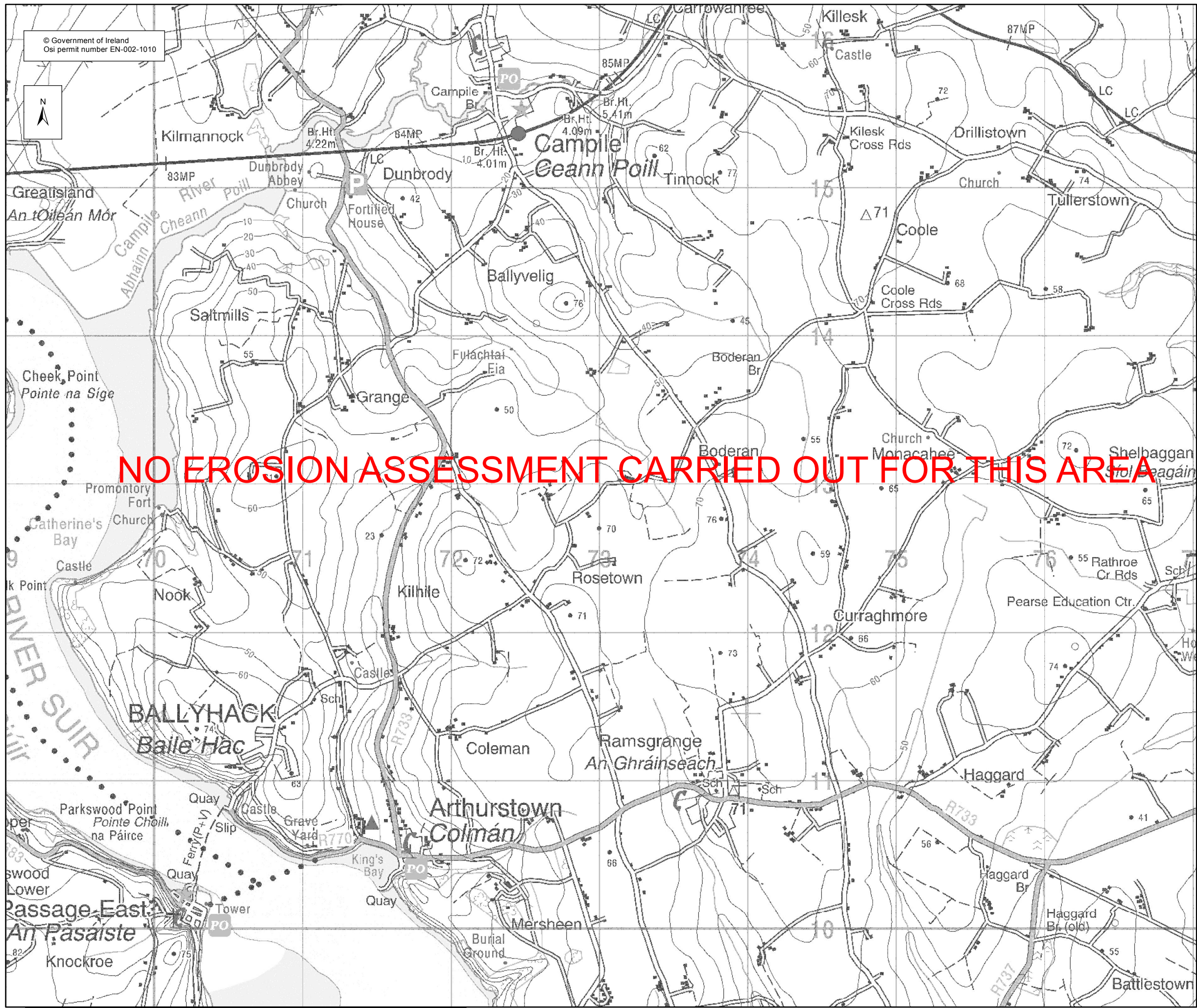
Checked By : JMC Date : December 2010

Figure No. :
S / RA / EROS / 2030 / 9

Revision
1

Drawing Scale : 1:25,000

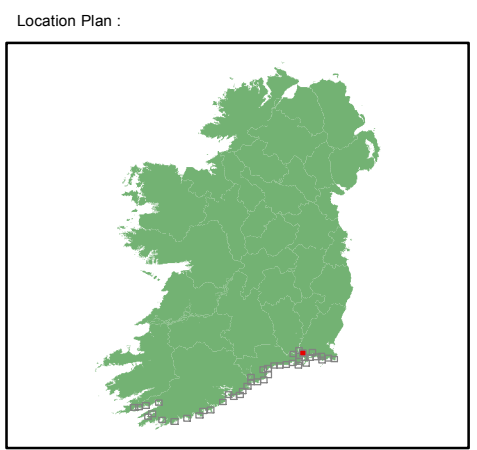
Plot Scale : 1:1 @ A3



© Government of Ireland
Osi permit number EN-002-1010



NO EROSION ASSESSMENT CARRIED OUT FOR THIS AREA



EROSION MAP

Legend

- Denotes 2030 Erosion Line
- Very High Confidence
- High Confidence
- Medium Confidence
- Low Confidence
- Very Low Confidence

(All Confidence Lines Co-incide with Year 2000 Baseline / Vegetation Line)

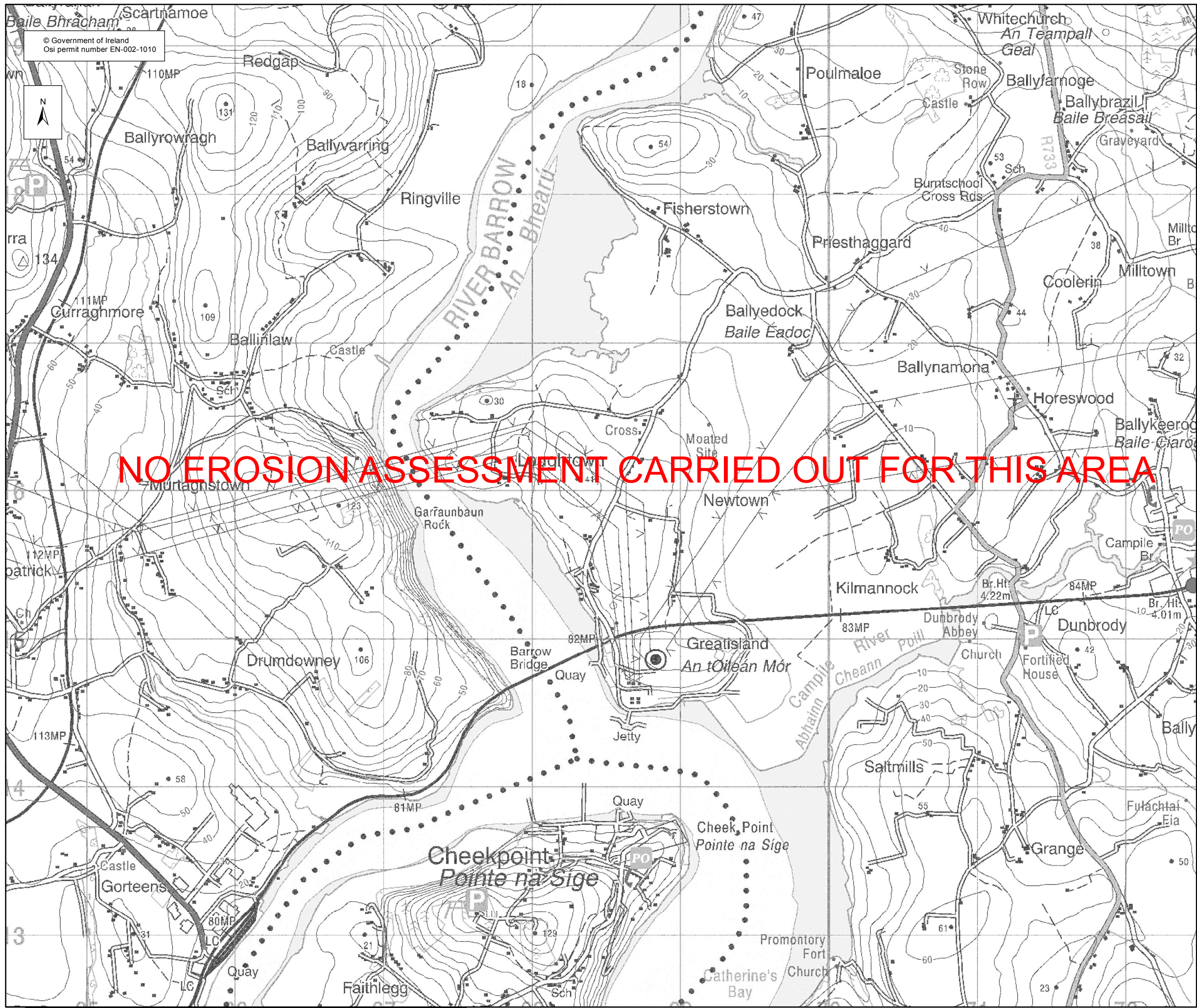
USER NOTE :

USERS OF THESE MAPS SHOULD REFER TO THE DETAILED DESCRIPTION OF THEIR DERIVATION, LIMITATIONS IN ACCURACY AND GUIDANCE AND CONDITIONS OF USE PROVIDED AT THE FRONT OF THIS BOUND VOLUME. IF THIS MAP DOES NOT FORM PART OF A BOUND VOLUME, IT SHOULD NOT BE USED FOR ANY PURPOSE.

Elmwood House
74 Boucher Road
Belfast
BT 12 6RZ
Northern Ireland

Office of Public Works
17-19 Lower Hatch Street
Dublin 2
Ireland

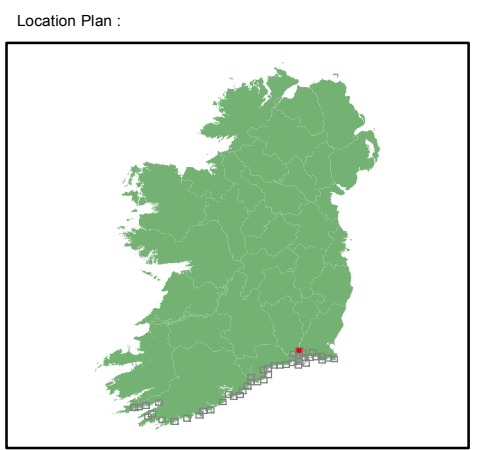
Project : IRISH COASTAL PROTECTION STRATEGY STUDY - PHASE III	
Map : SOUTH COAST EROSION	
Map Type : EROSION	
Prediction Year : 2030	
Source : COASTAL	
Map area : RURAL AREA	
Scenario : 2030	
Figure By : PJW	Date : December 2010
Checked By : JMC	Date : December 2010
Figure No. : S / RA / EROS / 2030 / 10	Revision : 1
Drawing Scale : 1:25,000 Plot Scale : 1:1 @ A3	



© Government of Ireland
Osi permit number EN-002-1010



NO EROSION ASSESSMENT CARRIED OUT FOR THIS AREA



EROSION MAP

Legend

- Denotes 2030 Erosion Line
- Very High Confidence
- High Confidence
- Medium Confidence
- Low Confidence
- Very Low Confidence

(All Confidence Lines Co-incide with Year 2000 Baseline / Vegetation Line)

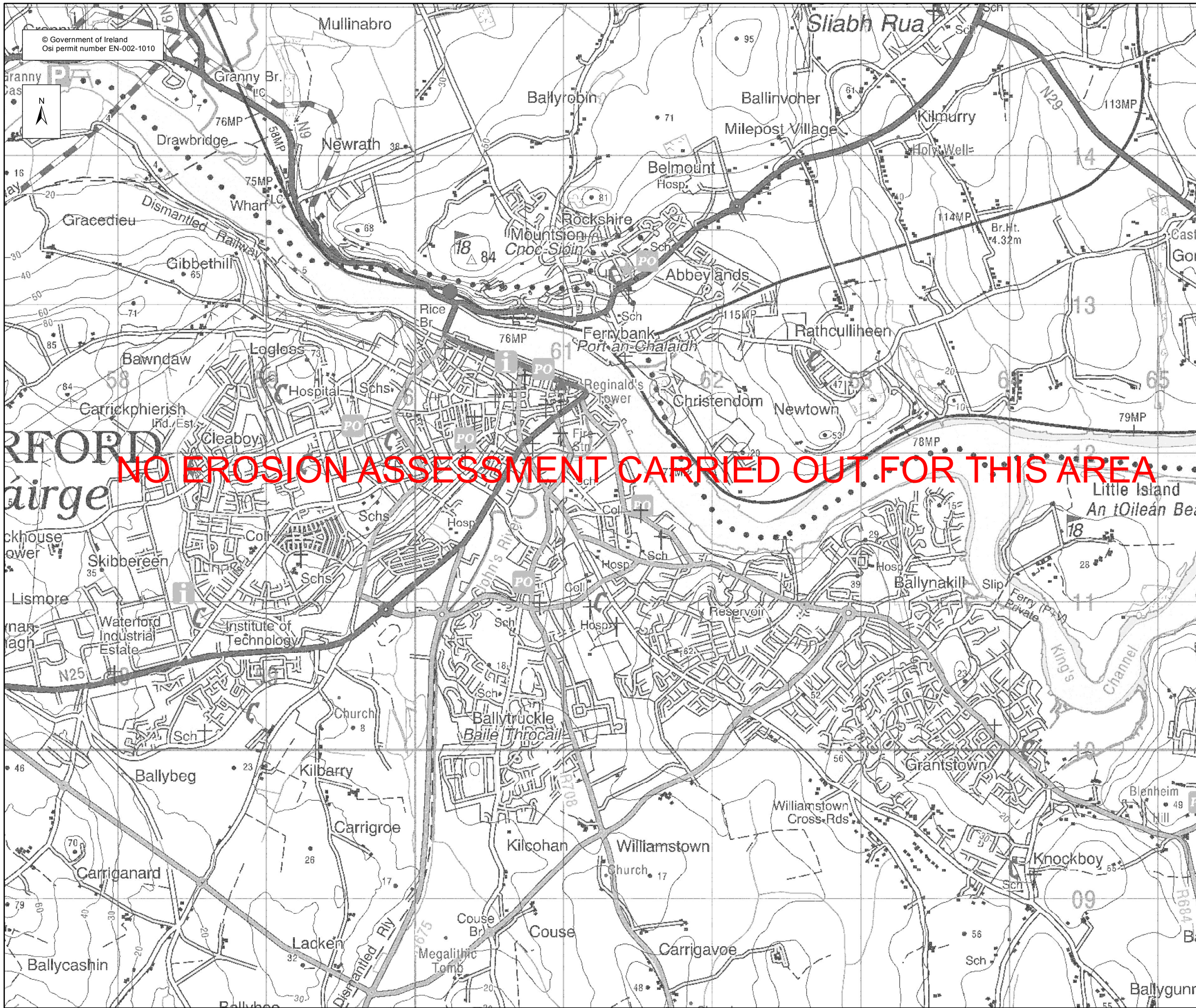
USER NOTE :

USERS OF THESE MAPS SHOULD REFER TO THE DETAILED DESCRIPTION OF THEIR DERIVATION. LIMITATIONS IN ACCURACY AND GUIDANCE AND CONDITIONS OF USE PROVIDED AT THE FRONT OF THIS BOUND VOLUME. IF THIS MAP DOES NOT FORM PART OF A BOUND VOLUME, IT SHOULD NOT BE USED FOR ANY PURPOSE.

Elmwood House
74 Boucher Road
Belfast
BT 12 6RZ
Northern Ireland

Office of Public Works
17-19 Lower Hatch Street
Dublin 2
Ireland

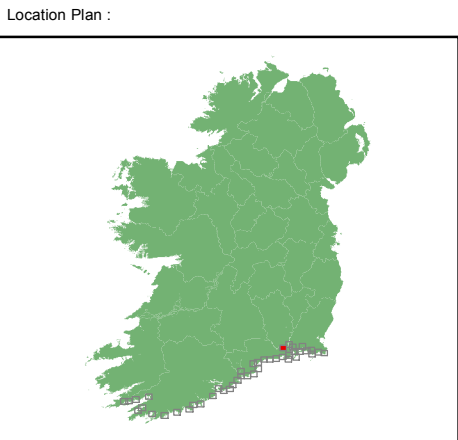
Project : IRISH COASTAL PROTECTION STRATEGY STUDY - PHASE III	
Map : SOUTH COAST EROSION	
Map Type : EROSION	
Prediction Year : 2030	
Source : COASTAL	
Map area : RURAL AREA	
Scenario : 2030	
Figure By : PJW	Date : December 2010
Checked By : JMC	Date : December 2010
Figure No. : S / RA / EROS / 2030 / 11	Revision : 1
Drawing Scale : 1:25,000 Plot Scale : 1:1 @ A3	



© Government of Ireland
Osi permit number EN-002-1010



NO EROSION ASSESSMENT CARRIED OUT FOR THIS AREA



EROSION MAP

- Legend**
- Denotes 2030 Erosion Line
 - Very High Confidence
 - High Confidence
 - Medium Confidence
 - Low Confidence
 - Very Low Confidence
- (All Confidence Lines Co-incide with Year 2000 Baseline / Vegetation Line)

USER NOTE :

USERS OF THESE MAPS SHOULD REFER TO THE DETAILED DESCRIPTION OF THEIR DERIVATION, LIMITATIONS IN ACCURACY AND GUIDANCE AND CONDITIONS OF USE PROVIDED AT THE FRONT OF THIS BOUND VOLUME. IF THIS MAP DOES NOT FORM PART OF A BOUND VOLUME, IT SHOULD NOT BE USED FOR ANY PURPOSE.

Elmwood House
74 Boucher Road
Belfast
BT 12 6RZ
Northern Ireland

Office of Public Works
17-19 Lower Hatch Street
Dublin 2
Ireland

Project : IRISH COASTAL PROTECTION STRATEGY STUDY - PHASE III	
Map : SOUTH COAST EROSION	
Map Type : EROSION	
Prediction Year : 2030	
Source : COASTAL	
Map area : RURAL AREA	
Scenario : 2030	
Figure By : PJW	Date : December 2010
Checked By : JMC	Date : December 2010
Figure No. : S / RA / EROS / 2030 / 12	Revision : 1
Drawing Scale : 1:25,000 Plot Scale : 1:1 @ A3	