

© Government of Ireland  
Osi permit number EN-002-1010



Location Plan :

**EROSION MAP**

**Legend**

- Denotes 2050 Erosion Line
- Very High Confidence
- High Confidence
- Medium Confidence
- Low Confidence
- Very Low Confidence

(All Confidence Lines Co-incide with Year 2000 Baseline / Vegetation Line)

USER NOTE :

USERS OF THESE MAPS SHOULD REFER TO THE DETAILED DESCRIPTION OF THEIR DERIVATION, LIMITATIONS IN ACCURACY AND GUIDANCE AND CONDITIONS OF USE PROVIDED AT THE FRONT OF THIS BOUND VOLUME. IF THIS MAP DOES NOT FORM PART OF A BOUND VOLUME, IT SHOULD NOT BE USED FOR ANY PURPOSE.

Elmwood House  
74 Boucher Road  
Belfast  
BT 12 6RZ  
Northern Ireland

Office of Public Works  
17-19 Lower Hatch Street  
Dublin 2  
Ireland

Project :  
**IRISH COASTAL PROTECTION STRATEGY  
STUDY - PHASE III**

Map :  
**SOUTH COAST EROSION**

Map Type : **EROSION**

Prediction Year: **2050**

Source : **COASTAL**

Map area : **RURAL AREA**

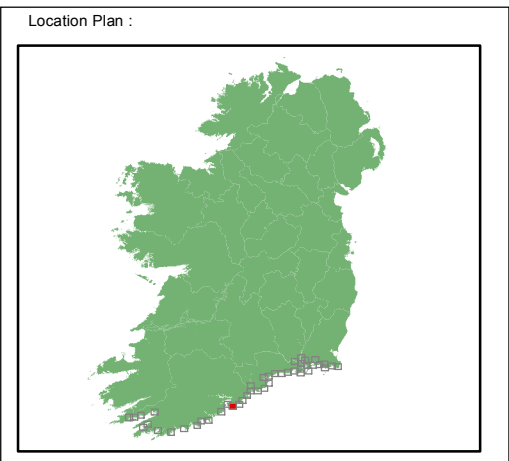
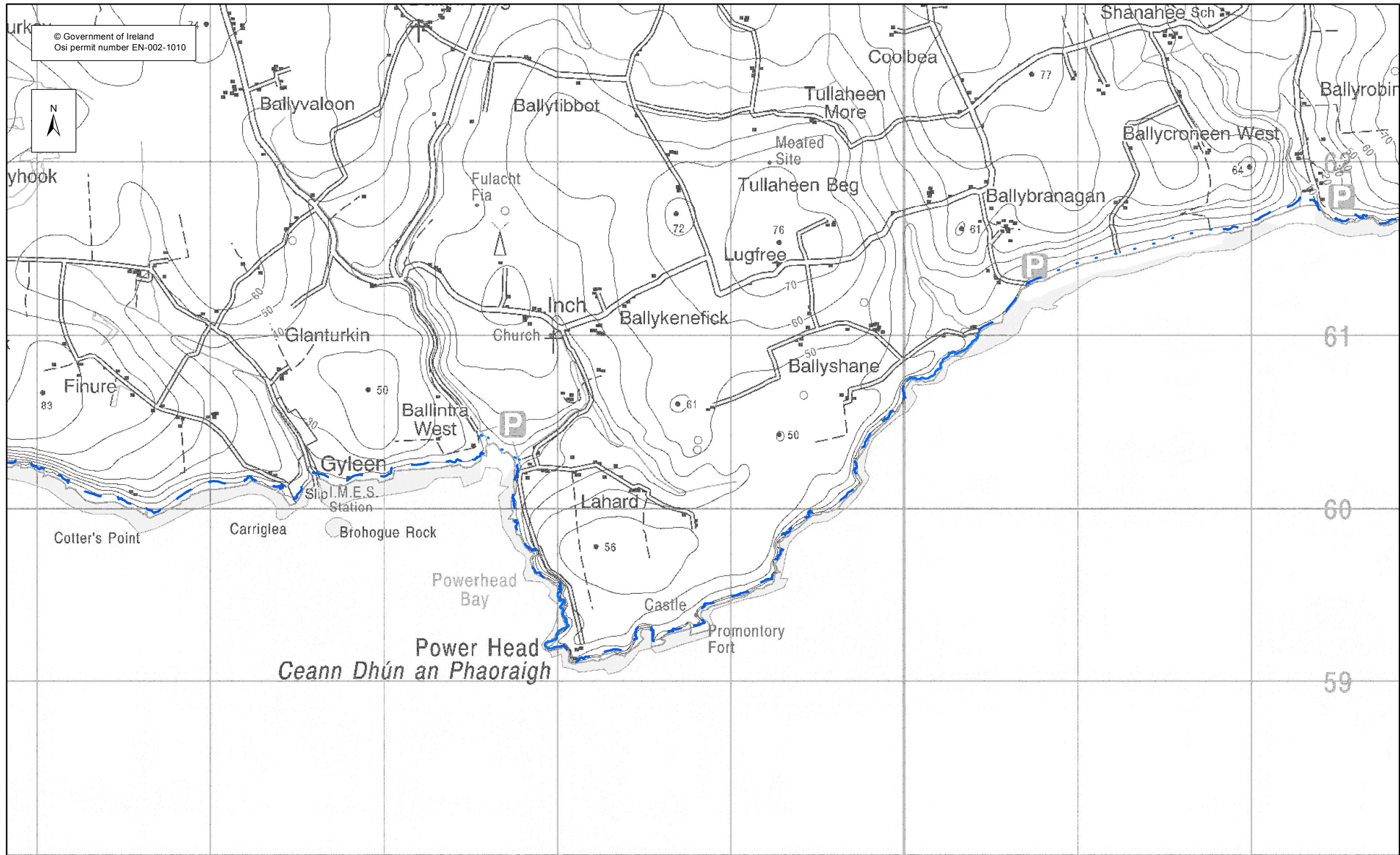
Scenario : **2050**

Figure By : **PJW**      Date : **December 2010**

Checked By : **JMC**      Date : **December 2010**

|  |                      |
|--|----------------------|
| Figure No. :<br><b>S / RA / EROS / 2050 / 29</b> | Revision<br><b>1</b> |
|--|----------------------|

Drawing Scale : 1:25,000      Plot Scale : 1:1 @ A3



**EROSION MAP**

**Legend**

- Denotes 2050 Erosion Line
- Very High Confidence
- High Confidence
- Medium Confidence
- Low Confidence
- Very Low Confidence

(All Confidence Lines Co-incide with Year 2000 Baseline / Vegetation Line)

**USER NOTE :**

USERS OF THESE MAPS SHOULD REFER TO THE DETAILED DESCRIPTION OF THEIR DERIVATION, LIMITATIONS IN ACCURACY AND GUIDANCE AND CONDITIONS OF USE PROVIDED AT THE FRONT OF THIS BOUND VOLUME. IF THIS MAP DOES NOT FORM PART OF A BOUND VOLUME, IT SHOULD NOT BE USED FOR ANY PURPOSE.

Elmwood House  
74 Boucher Road  
Belfast  
BT 12 6RZ  
Northern Ireland

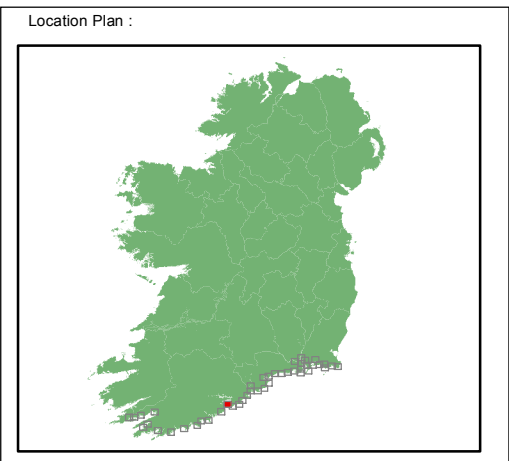
Office of Public Works  
17-19 Lower Hatch Street  
Dublin 2  
Ireland

|   |                       |
|---|-----------------------|
| Project :   |                       |
| IRISH COASTAL PROTECTION STRATEGY STUDY - PHASE III |                       |
| Map :   |                       |
| SOUTH COAST EROSION                                 |                       |
| Map Type :  | EROSION               |
| Prediction Year:                                    | 2050                  |
| Source :  | COASTAL               |
| Map area :  | RURAL AREA            |
| Scenario :  | 2050                  |
| Figure By :   | PJW                   |
| Date :  | December 2010         |
| Checked By :  | JMC                   |
| Date :  | December 2010         |
| Figure No. :  | Revision              |
| S / RA / EROS / 2050 / 30                           | 1                     |
| Drawing Scale : 1:25,000                            | Plot Scale : 1:1 @ A3 |





© Government of Ireland  
Osi permit number EN-002-1010



**EROSION MAP**

**Legend**

- Denotes 2050 Erosion Line
- Very High Confidence
- High Confidence
- Medium Confidence
- Low Confidence
- Very Low Confidence

(All Confidence Lines Co-incide with Year 2000 Baseline / Vegetation Line)

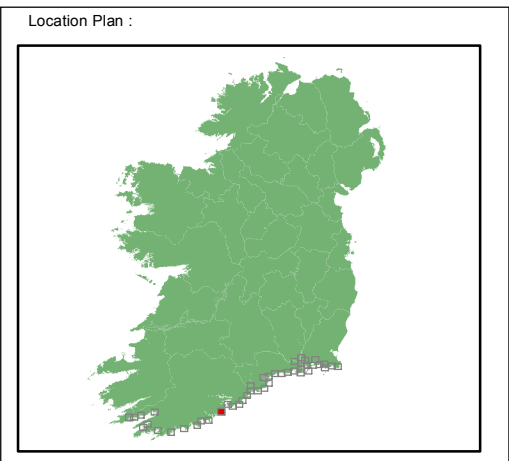
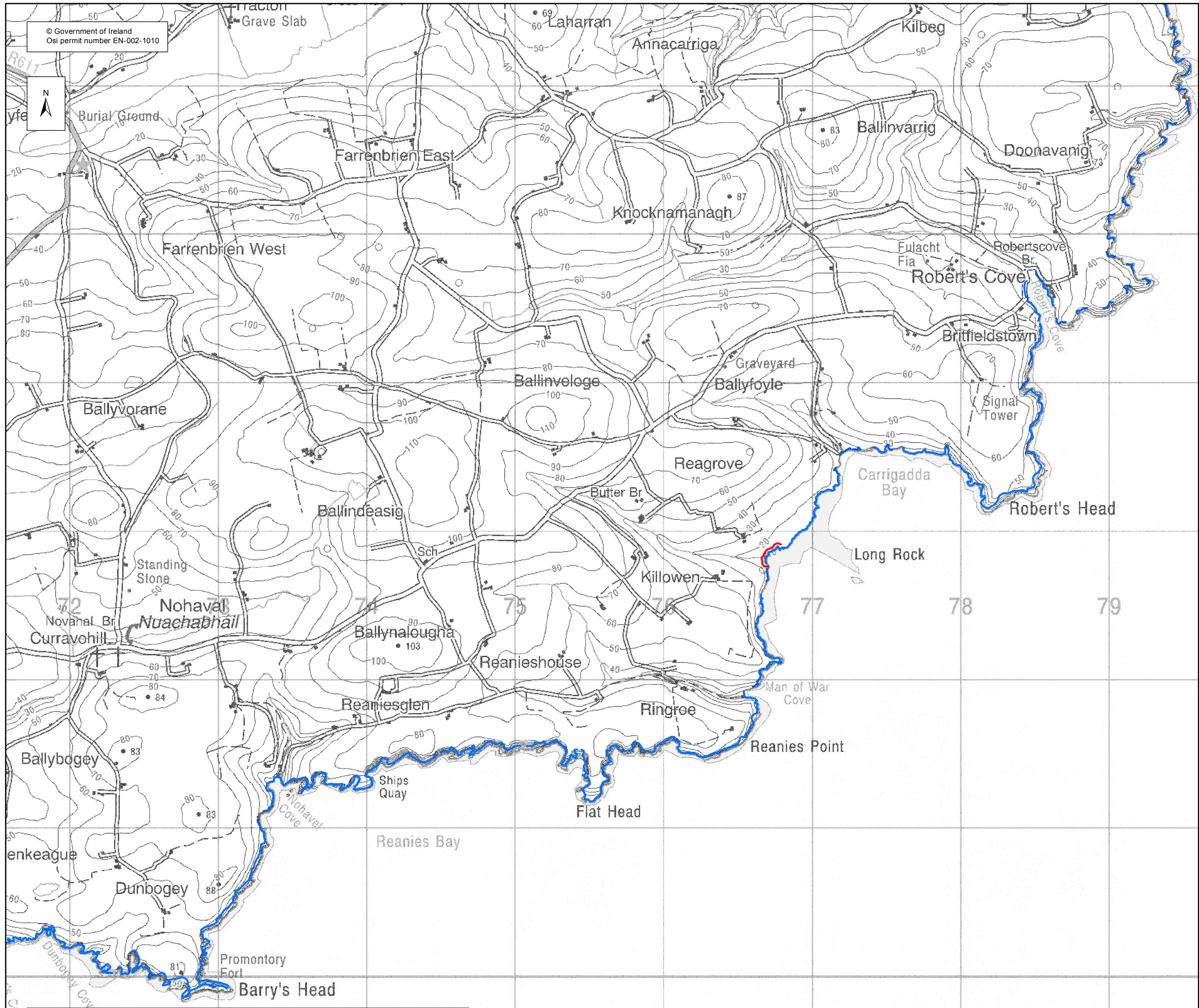
**USER NOTE :**

USERS OF THESE MAPS SHOULD REFER TO THE DETAILED DESCRIPTION OF THEIR DERIVATION, LIMITATIONS IN ACCURACY AND GUIDANCE AND CONDITIONS OF USE PROVIDED AT THE FRONT OF THIS BOUND VOLUME. IF THIS MAP DOES NOT FORM PART OF A BOUND VOLUME, IT SHOULD NOT BE USED FOR ANY PURPOSE.

Elmwood House  
74 Boucher Road  
Belfast  
BT 12 6RZ  
Northern Ireland

Office of Public Works  
17-19 Lower Hatch Street  
Dublin 2  
Ireland

|   |                          |
|---|--------------------------|
| Project :<br>IRISH COASTAL PROTECTION STRATEGY<br>STUDY - PHASE III |                          |
| Map :<br>SOUTH COAST EROSION  |                          |
| Map Type :<br>EROSION   |                          |
| Prediction Year :<br>2050   |                          |
| Source :<br>COASTAL   |                          |
| Map area :<br>RURAL AREA  |                          |
| Scenario :<br>2050  |                          |
| Figure By :<br>P/JW   | Date :<br>December 2010  |
| Checked By :<br>J/MC  | Date :<br>December 2010  |
| Figure No. :<br>S / RA / EROS / 2050 / 31                           | Revision :<br>1          |
| Drawing Scale :<br>1:25,000   | Plot Scale :<br>1:1 @ A3 |



**EROSION MAP**

**Legend**

- Denotes 2050 Erosion Line
- Very High Confidence
- High Confidence
- Medium Confidence
- Low Confidence
- Very Low Confidence

(All Confidence Lines Co-incide with Year 2000 Baseline / Vegetation Line)

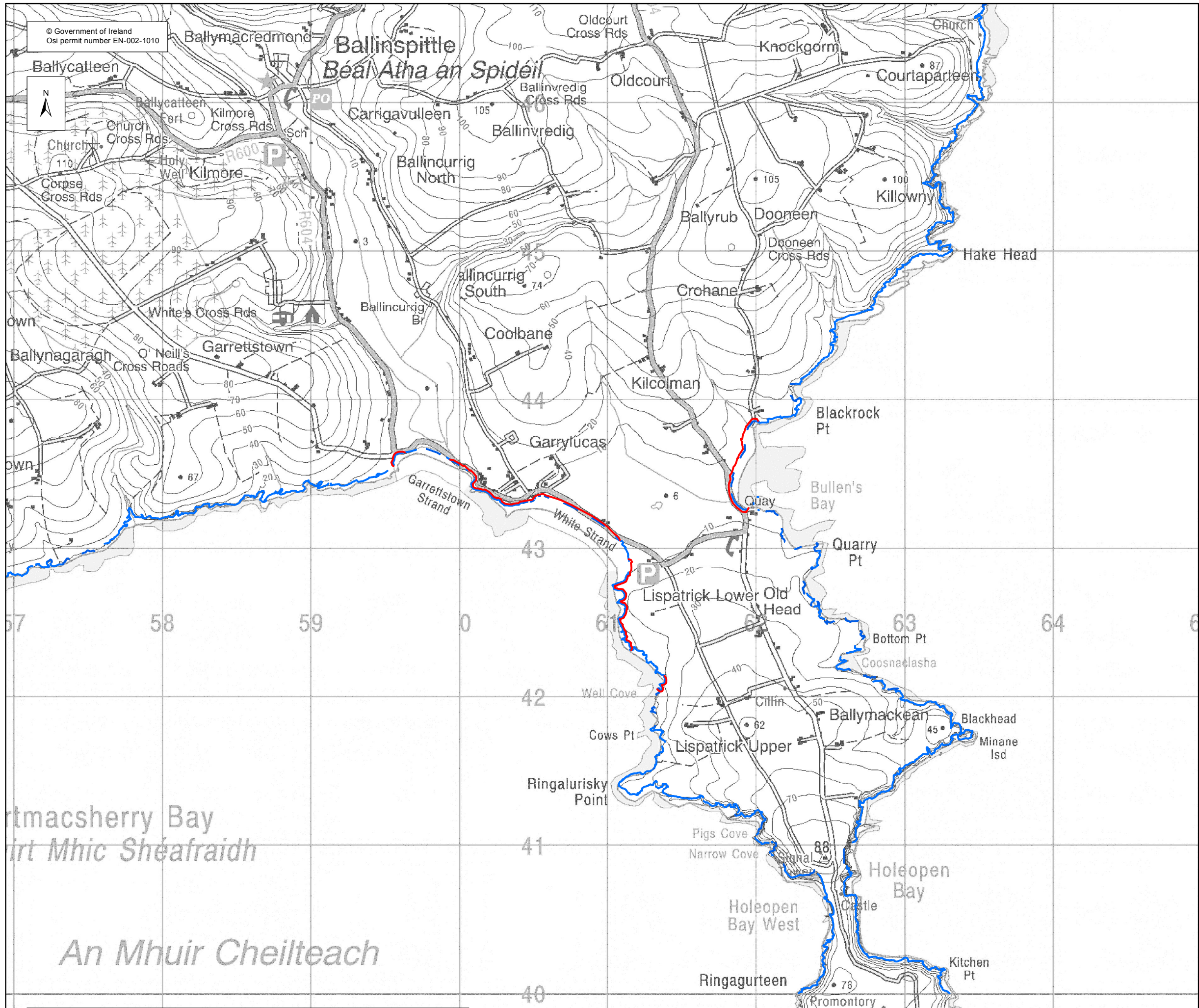
**USER NOTE :**

USERS OF THESE MAPS SHOULD REFER TO THE DETAILED DESCRIPTION OF THEIR DERIVATION, LIMITATIONS IN ACCURACY AND GUIDANCE AND CONDITIONS OF USE PROVIDED AT THE FRONT OF THIS BOUND VOLUME. IF THIS MAP DOES NOT FORM PART OF A BOUND VOLUME, IT SHOULD NOT BE USED FOR ANY PURPOSE.

Elmwood House  
74 Boucher Road  
Belfast  
BT 12 6RZ  
Northern Ireland

Office of Public Works  
17-19 Lower Hatch Street  
Dublin 2  
Ireland

|   |                       |
|---|-----------------------|
| Project :   |                       |
| IRISH COASTAL PROTECTION STRATEGY STUDY - PHASE III |                       |
| Map :   |                       |
| SOUTH COAST EROSION                                 |                       |
| Map Type :  | EROSION               |
| Prediction Year:                                    | 2050                  |
| Source :  | COASTAL               |
| Map area :  | RURAL AREA            |
| Scenario :  | 2050                  |
| Figure By :   | PJW                   |
| Date :  | December 2010         |
| Checked By :  | JMC                   |
| Date :  | December 2010         |
| Figure No. :  | Revision              |
| S / RA / EROS / 2050 / 32                           | 1                     |
| Drawing Scale : 1:25,000                            | Plot Scale : 1:1 @ A3 |



© Government of Ireland  
Osi permit number EN-002-1010



Location Plan :

**EROSION MAP**

**Legend**

- Denotes 2050 Erosion Line
- Very High Confidence
- High Confidence
- Medium Confidence
- Low Confidence
- Very Low Confidence

(All Confidence Lines Co-incide with Year 2000 Baseline / Vegetation Line)

**USER NOTE :**

USERS OF THESE MAPS SHOULD REFER TO THE DETAILED DESCRIPTION OF THEIR DERIVATION, LIMITATIONS IN ACCURACY AND GUIDANCE AND CONDITIONS OF USE PROVIDED AT THE FRONT OF THIS BOUND VOLUME. IF THIS MAP DOES NOT FORM PART OF A BOUND VOLUME, IT SHOULD NOT BE USED FOR ANY PURPOSE.

Elmwood House  
74 Boucher Road  
Belfast  
BT 12 6RZ  
Northern Ireland

Office of Public Works  
17-19 Lower Hatch Street  
Dublin 2  
Ireland

Project :  
**IRISH COASTAL PROTECTION STRATEGY  
STUDY - PHASE III**

Map :  
**SOUTH COAST EROSION**

Map Type : **EROSION**

Prediction Year: **2050**

Source : **COASTAL**

Map area : **RURAL AREA**

Scenario : **2050**

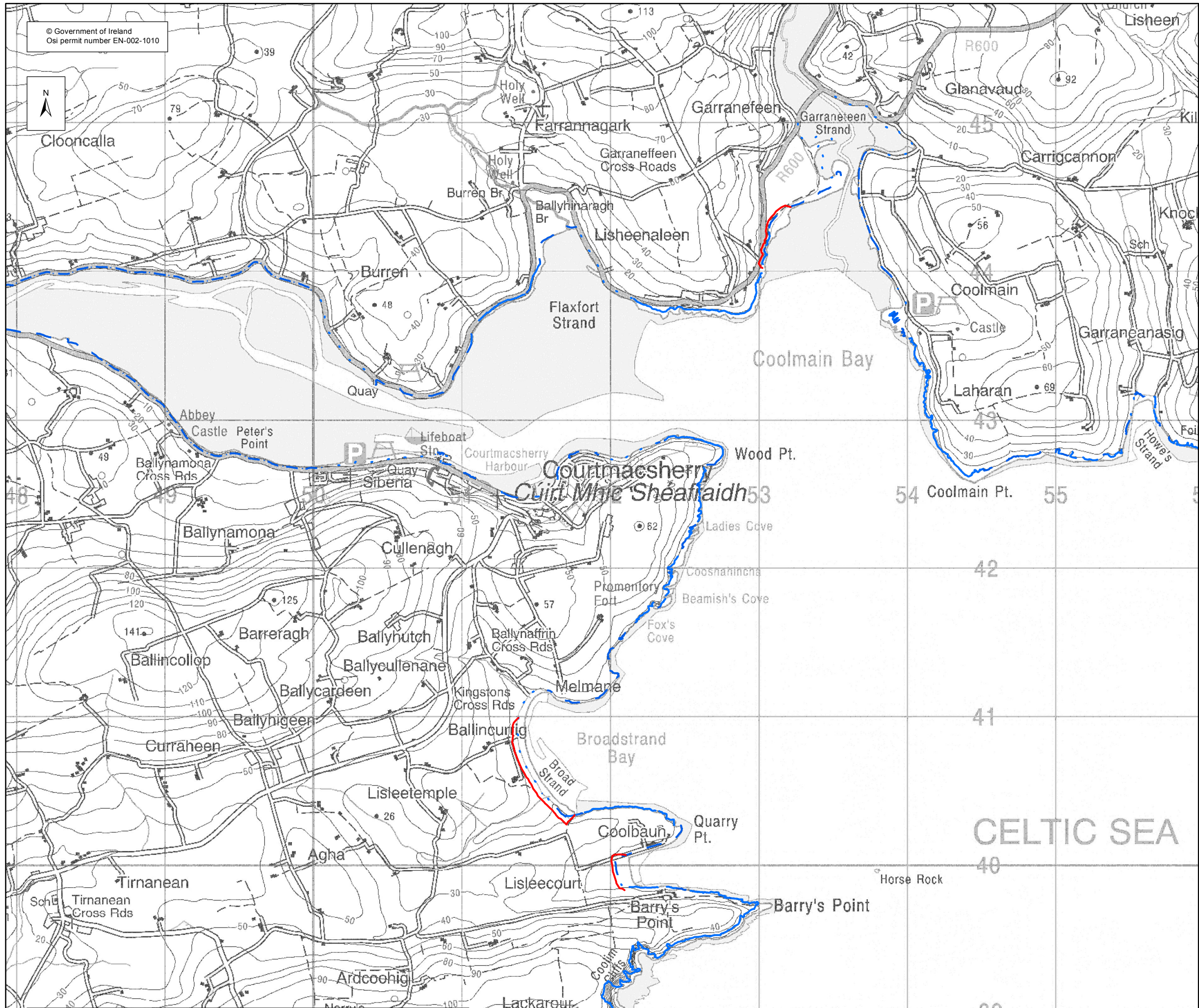
Figure By : **PJW** Date : **December 2010**

Checked By : **JMC** Date : **December 2010**

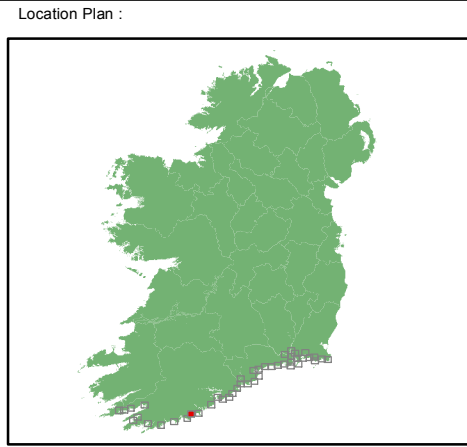
Figure No. :  
**S / RA / EROS / 2050 / 33**

Revision  
**1**

Drawing Scale : **1:25,000** Plot Scale : **1:1 @ A3**



© Government of Ireland  
Osi permit number EN-002-1010



### EROSION MAP

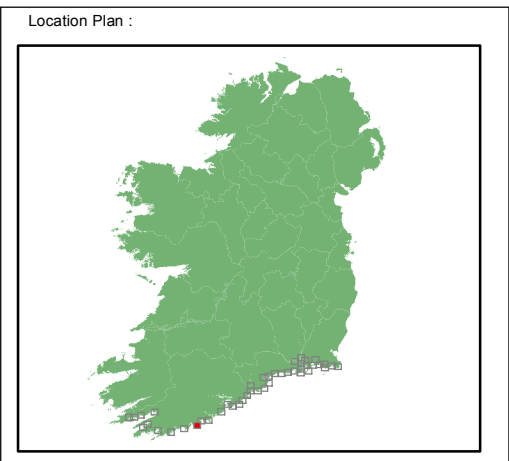
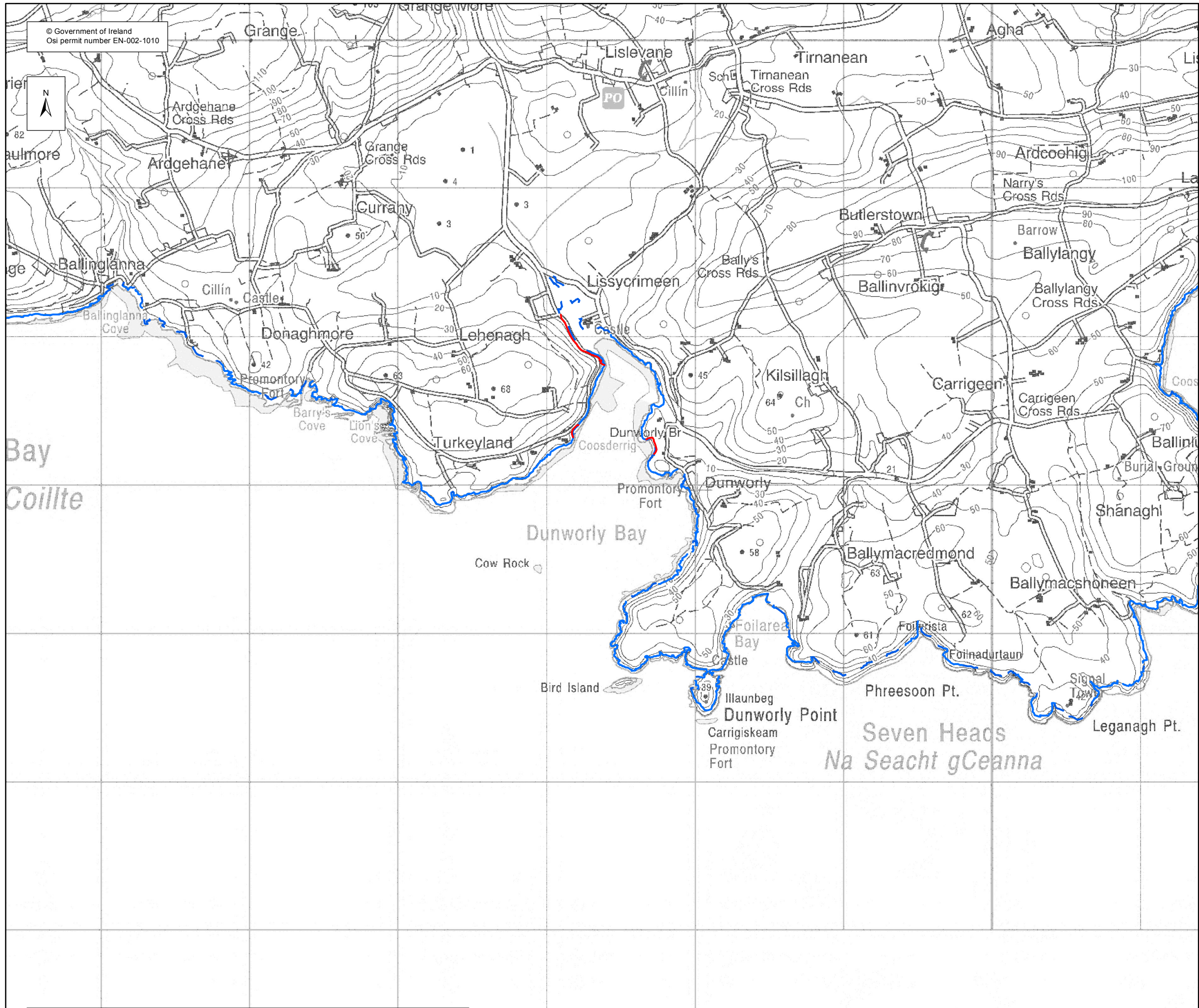
- Legend**
- Denotes 2050 Erosion Line
  - Very High Confidence
  - High Confidence
  - Medium Confidence
  - Low Confidence
  - Very Low Confidence
- (All Confidence Lines Co-incide with Year 2000 Baseline / Vegetation Line)

**USER NOTE :**  
USERS OF THESE MAPS SHOULD REFER TO THE DETAILED DESCRIPTION OF THEIR DERIVATION, LIMITATIONS IN ACCURACY AND GUIDANCE AND CONDITIONS OF USE PROVIDED AT THE FRONT OF THIS BOUND VOLUME. IF THIS MAP DOES NOT FORM PART OF A BOUND VOLUME, IT SHOULD NOT BE USED FOR ANY PURPOSE.

Elmwood House  
74 Boucher Road  
Belfast  
BT 12 6RZ  
Northern Ireland

Office of Public Works  
17-19 Lower Hatch Street  
Dublin 2  
Ireland

|   |                          |
|---|--------------------------|
| Project :<br>IRISH COASTAL PROTECTION STRATEGY<br>STUDY - PHASE III |                          |
| Map :<br>SOUTH COAST EROSION  |                          |
| Map Type :<br>EROSION   |                          |
| Prediction Year :<br>2050   |                          |
| Source :<br>COASTAL   |                          |
| Map area :<br>RURAL AREA  |                          |
| Scenario :<br>2050  |                          |
| Figure By :<br>P.J.W.   | Date :<br>December 2010  |
| Checked By :<br>J.M.C.  | Date :<br>December 2010  |
| Figure No. :<br>S / RA / EROS / 2050 / 34                           | Revision :<br>1          |
| Drawing Scale :<br>1:25,000   | Plot Scale :<br>1:1 @ A3 |



**EROSION MAP**

**Legend**

- Denotes 2050 Erosion Line
- Very High Confidence
- High Confidence
- Medium Confidence
- Low Confidence
- Very Low Confidence

(All Confidence Lines Co-incide with Year 2000 Baseline / Vegetation Line)

**USER NOTE :**

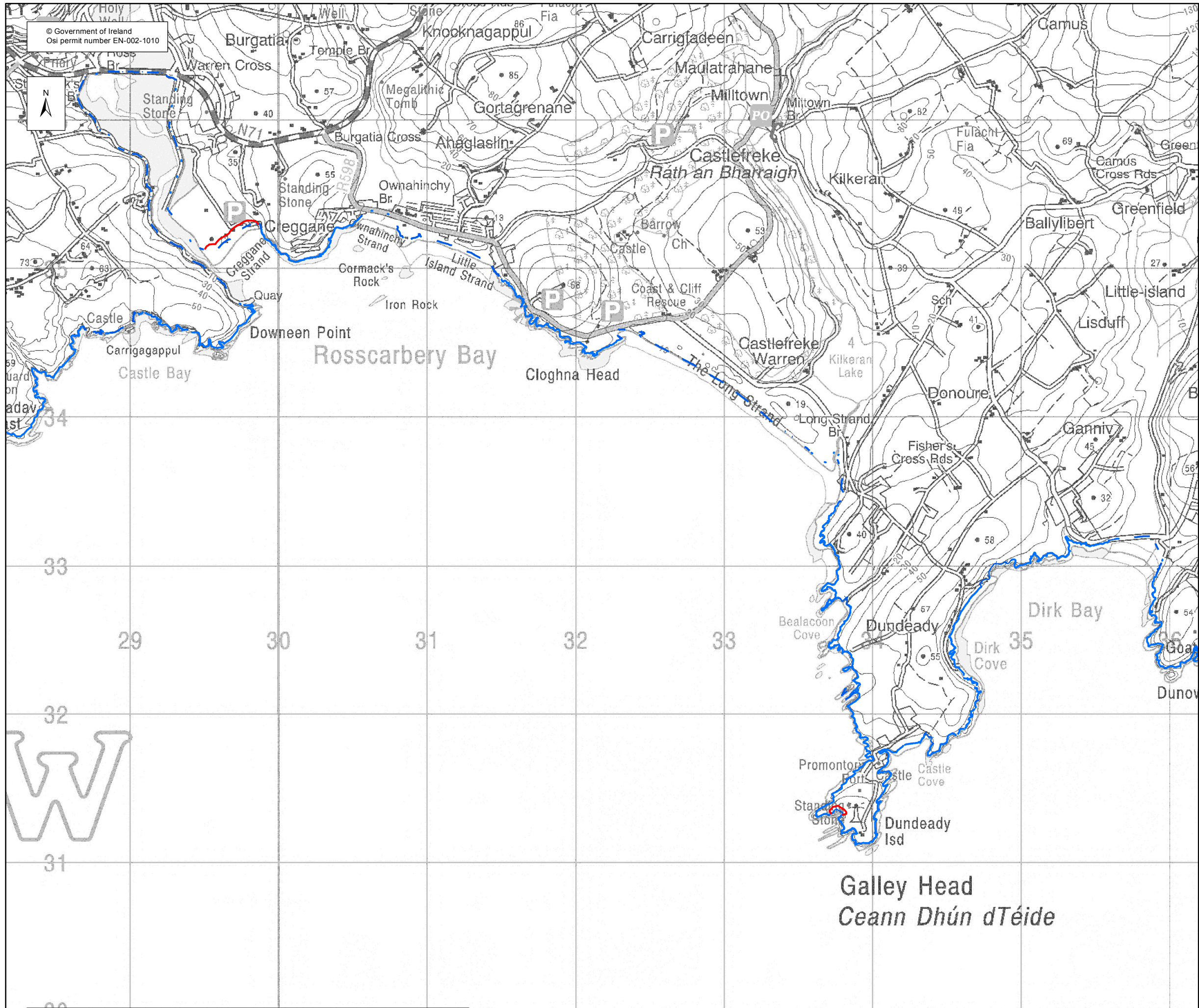
USERS OF THESE MAPS SHOULD REFER TO THE DETAILED DESCRIPTION OF THEIR DERIVATION, LIMITATIONS IN ACCURACY AND GUIDANCE AND CONDITIONS OF USE PROVIDED AT THE FRONT OF THIS BOUND VOLUME. IF THIS MAP DOES NOT FORM PART OF A BOUND VOLUME, IT SHOULD NOT BE USED FOR ANY PURPOSE.

Elmwood House  
74 Boucher Road  
Belfast  
BT 12 6RZ  
Northern Ireland

Office of Public Works  
17-19 Lower Hatch Street  
Dublin 2  
Ireland

|   |                       |
|---|-----------------------|
| Project :   |                       |
| IRISH COASTAL PROTECTION STRATEGY STUDY - PHASE III |                       |
| Map :   |                       |
| SOUTH COAST EROSION                                 |                       |
| Map Type :  | EROSION               |
| Prediction Year:                                    | 2050                  |
| Source :  | COASTAL               |
| Map area :  | RURAL AREA            |
| Scenario :  | 2050                  |
| Figure By :   | PJW                   |
| Date :  | December 2010         |
| Checked By :  | JMC                   |
| Date :  | December 2010         |
| Figure No. :  |                       |
| S / RA / EROS / 2050 / 35                           | Revision              |
|   | 1                     |
| Drawing Scale : 1:25,000                            | Plot Scale : 1:1 @ A3 |





© Government of Ireland  
Osi permit number EN-002-1010



Location Plan :

**EROSION MAP**

**Legend**

- Denotes 2050 Erosion Line
- Very High Confidence
- High Confidence
- Medium Confidence
- Low Confidence
- Very Low Confidence

(All Confidence Lines Co-incide with Year 2000 Baseline / Vegetation Line)

**USER NOTE :**

USERS OF THESE MAPS SHOULD REFER TO THE DETAILED DESCRIPTION OF THEIR DERIVATION, LIMITATIONS IN ACCURACY AND GUIDANCE AND CONDITIONS OF USE PROVIDED AT THE FRONT OF THIS BOUND VOLUME. IF THIS MAP DOES NOT FORM PART OF A BOUND VOLUME, IT SHOULD NOT BE USED FOR ANY PURPOSE.

Elmwood House  
74 Boucher Road  
Belfast  
BT 12 6RZ  
Northern Ireland

Office of Public Works  
17-19 Lower Hatch Street  
Dublin 2  
Ireland

---

Project :  
**IRISH COASTAL PROTECTION STRATEGY  
STUDY - PHASE III**

---

Map :  
**SOUTH COAST EROSION**

---

Map Type : **EROSION**

---

Prediction Year : **2050**

---

Source : **COASTAL**

---

Map area : **RURAL AREA**

---

Scenario : **2050**

---

Figure By : **PJW** Date : **December 2010**

---

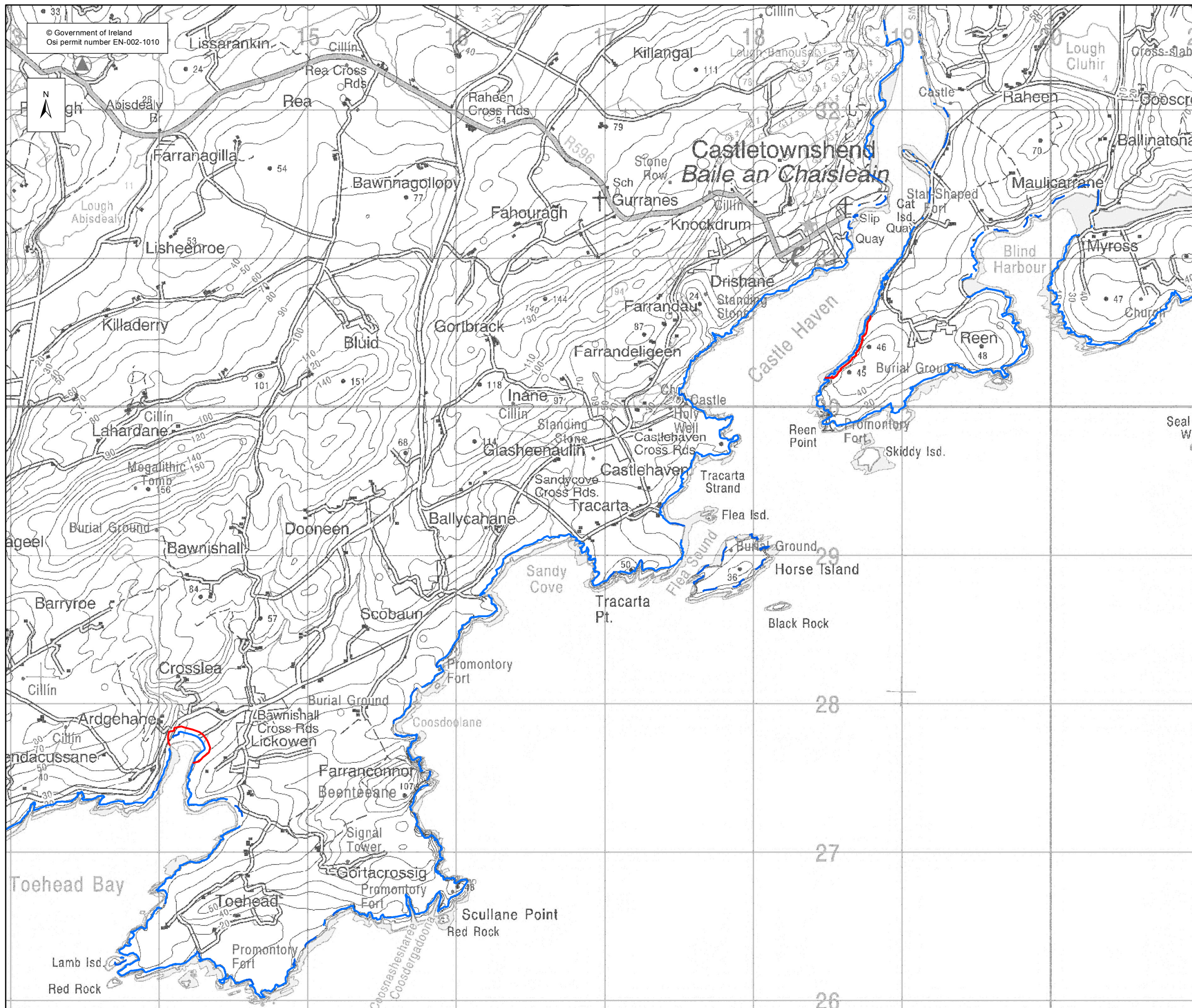
Checked By : **JMC** Date : **December 2010**

---

|  |                      |
|--|----------------------|
| Figure No. :<br><b>S / RA / EROS / 2050 / 36</b> | Revision<br><b>1</b> |
|--|----------------------|

---

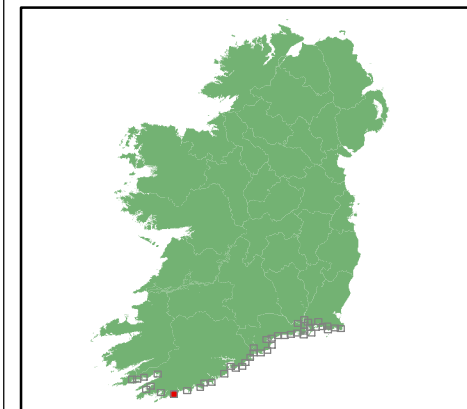
Drawing Scale : 1:25,000 Plot Scale : 1:1 @ A3



© Government of Ireland  
Osi permit number EN-002-1010



Location Plan :



#### EROSION MAP

##### Legend

- Denotes 2050 Erosion Line
  - Very High Confidence
  - High Confidence
  - Medium Confidence
  - Low Confidence
  - Very Low Confidence
- (All Confidence Lines Co-incide with Year 2000 Baseline / Vegetation Line)

##### USER NOTE :

USERS OF THESE MAPS SHOULD REFER TO THE DETAILED DESCRIPTION OF THEIR DERIVATION, LIMITATIONS IN ACCURACY AND GUIDANCE AND CONDITIONS OF USE PROVIDED AT THE FRONT OF THIS BOUND VOLUME. IF THIS MAP DOES NOT FORM PART OF A BOUND VOLUME, IT SHOULD NOT BE USED FOR ANY PURPOSE.



Elmwood House  
74 Boucher Road  
Belfast  
BT 12 6RZ  
Northern Ireland



Office of Public Works  
17-19 Lower Hatch Street  
Dublin 2  
Ireland

Project :  
IRISH COASTAL PROTECTION STRATEGY  
STUDY - PHASE III

Map :  
SOUTH COAST EROSION

Map Type : EROSION

Prediction Year: 2050

Source : COASTAL

Map area : RURAL AREA

Scenario : 2050

Figure By : PJW Date : December 2010

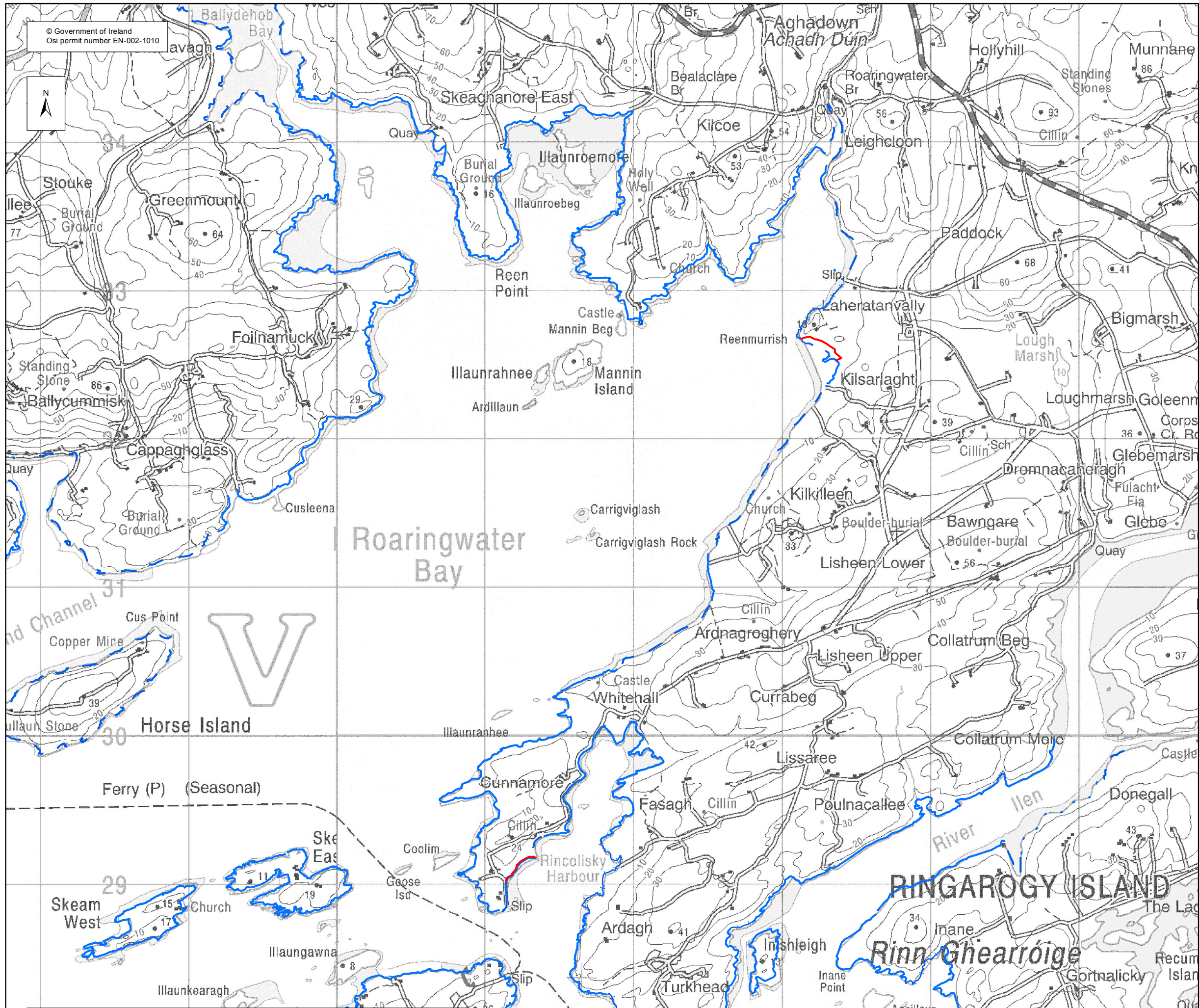
Checked By : JMC Date : December 2010

Figure No. :  
S / RA / EROS / 2050 / 37

Revision  
1

Drawing Scale : 1:25,000

Plot Scale : 1:1 @ A3



© Government of Ireland  
Osi permit number EN-002-1010



Location Plan :

**EROSION MAP**

**Legend**

- Denotes 2050 Erosion Line
- Very High Confidence
- High Confidence
- Medium Confidence
- Low Confidence
- Very Low Confidence

(All Confidence Lines Co-incide with Year 2000 Baseline / Vegetation Line)

**USER NOTE :**

USERS OF THESE MAPS SHOULD REFER TO THE DETAILED DESCRIPTION OF THEIR DERIVATION, LIMITATIONS IN ACCURACY AND GUIDANCE AND CONDITIONS OF USE PROVIDED AT THE FRONT OF THIS BOUND VOLUME. IF THIS MAP DOES NOT FORM PART OF A BOUND VOLUME, IT SHOULD NOT BE USED FOR ANY PURPOSE.

Elmwood House  
74 Boucher Road  
Belfast  
BT 12 6RZ  
Northern Ireland

Office of Public Works  
17-19 Lower Hatch Street  
Dublin 2  
Ireland

Project :  
**IRISH COASTAL PROTECTION STRATEGY  
STUDY - PHASE III**

Map :  
**SOUTH COAST EROSION**

Map Type : **EROSION**

Prediction Year : **2050**

Source : **COASTAL**

Map area : **RURAL AREA**

Scenario : **2050**

Figure By : **PJW** Date : **December 2010**

Checked By : **JMC** Date : **December 2010**

Figure No. :  
**S / RA / EROS / 2050 / 38**

Revision  
**1**

Drawing Scale : **1:25,000** Plot Scale : **1:1 @ A3**