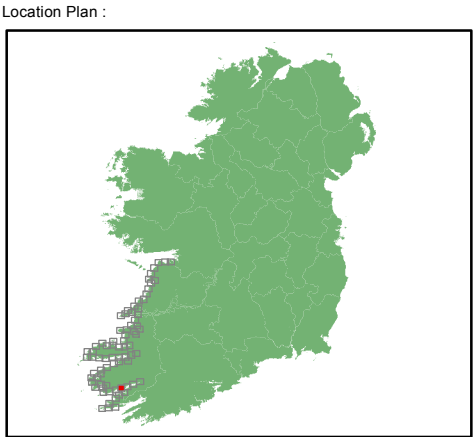


© Government of Ireland
Osi permit number EN-002-1012



Node Label	Water Level (mOD Malin) per AEP		
	WL 10%	WL 0.5%	WL 0.1%
SW7	2.76	3.02	3.17



EXTENT MAP

Legend:

- 0.5% AEP FLOOD EXTENT
(1 in 200 chance in any given year)
- 0.1% AEP FLOOD EXTENT
(1 in 1000 chance in any given year)
- High Water Mark (HWM)
- Node Point
- SW 15 Node Label (refer to table)

USER NOTE :

USERS OF THESE MAPS SHOULD REFER TO THE DETAILED DESCRIPTION OF THEIR DERIVATION, LIMITATIONS IN ACCURACY AND GUIDANCE AND CONDITIONS OF USE PROVIDED AT THE FRONT OF THIS BOUND VOLUME. IF THIS MAP DOES NOT FORM PART OF A BOUND VOLUME, IT SHOULD NOT BE USED FOR ANY PURPOSE.



Elmwood House
74 Boucher Road
Belfast
BT 12 6RZ
Northern Ireland



Office of Public Works
17-19 Lower Hatch Street
Dublin 2
Ireland

Project :

IRISH COASTAL PROTECTION STRATEGY
STUDY - PHASE IV

Map :

SOUTH WEST COAST FLOOD EXTENT MAP

Map Type : FLOOD EXTENT

Source : TIDAL FLOODING

Map area : RURAL AREA

Scenario : MID RANGE FUTURE SCENARIO

Figure By : PJW

Date : Apr 2012

Checked By : JMC & JR

Date : Apr 2012

Figure No. :

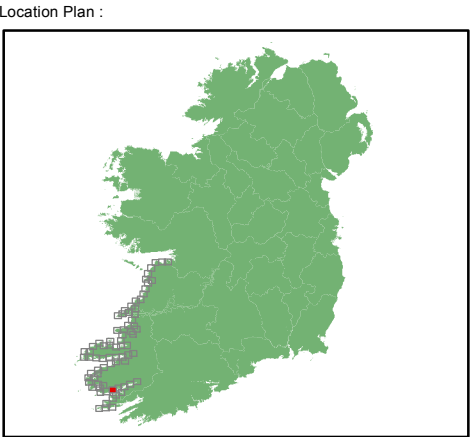
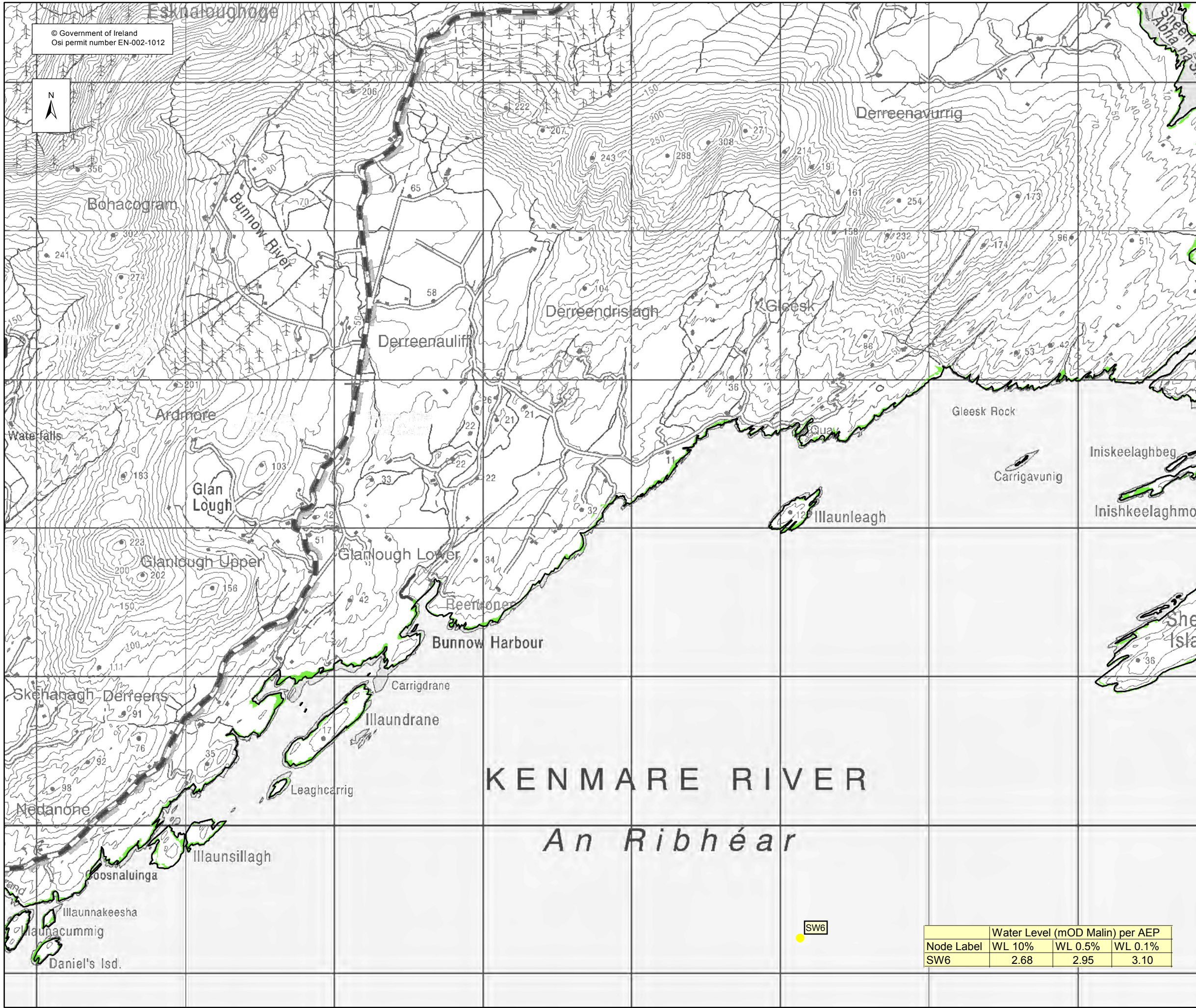
SW / RA / EXT / MRFS / 11

Revision

0

Drawing Scale : 1:25,000

Plot Scale : 1:1 @ A3



EXTENT MAP

- Legend:
- 0.5% AEP FLOOD EXTENT
(1 in 200 chance in any given year)
 - 0.1% AEP FLOOD EXTENT
(1 in 1000 chance in any given year)
 - High Water Mark (HWM)
 - Node Point
 - SW 15 Node Label (refer to table)

USER NOTE :

USERS OF THESE MAPS SHOULD REFER TO THE DETAILED DESCRIPTION OF THEIR DERIVATION, LIMITATIONS IN ACCURACY AND GUIDANCE AND CONDITIONS OF USE PROVIDED AT THE FRONT OF THIS BOUND VOLUME. IF THIS MAP DOES NOT FORM PART OF A BOUND VOLUME, IT SHOULD NOT BE USED FOR ANY PURPOSE.

Elmwood House
74 Boucher Road
Belfast
BT 12 6RZ
Northern Ireland

Office of Public Works
17-19 Lower Hatch Street
Dublin 2
Ireland

Project :
IRISH COASTAL PROTECTION STRATEGY
STUDY - PHASE IV

Map :
SOUTH WEST COAST FLOOD EXTENT MAP

Map Type : FLOOD EXTENT
Source : TIDAL FLOODING
Map area : RURAL AREA
Scenario : MID RANGE FUTURE SCENARIO

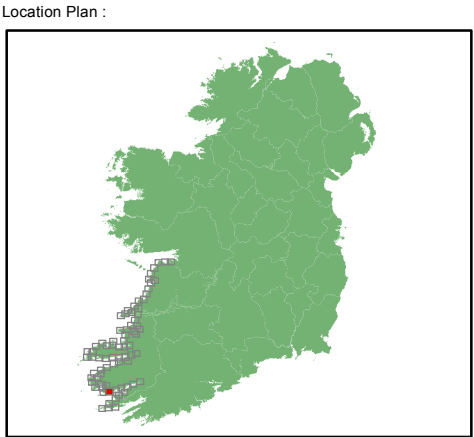
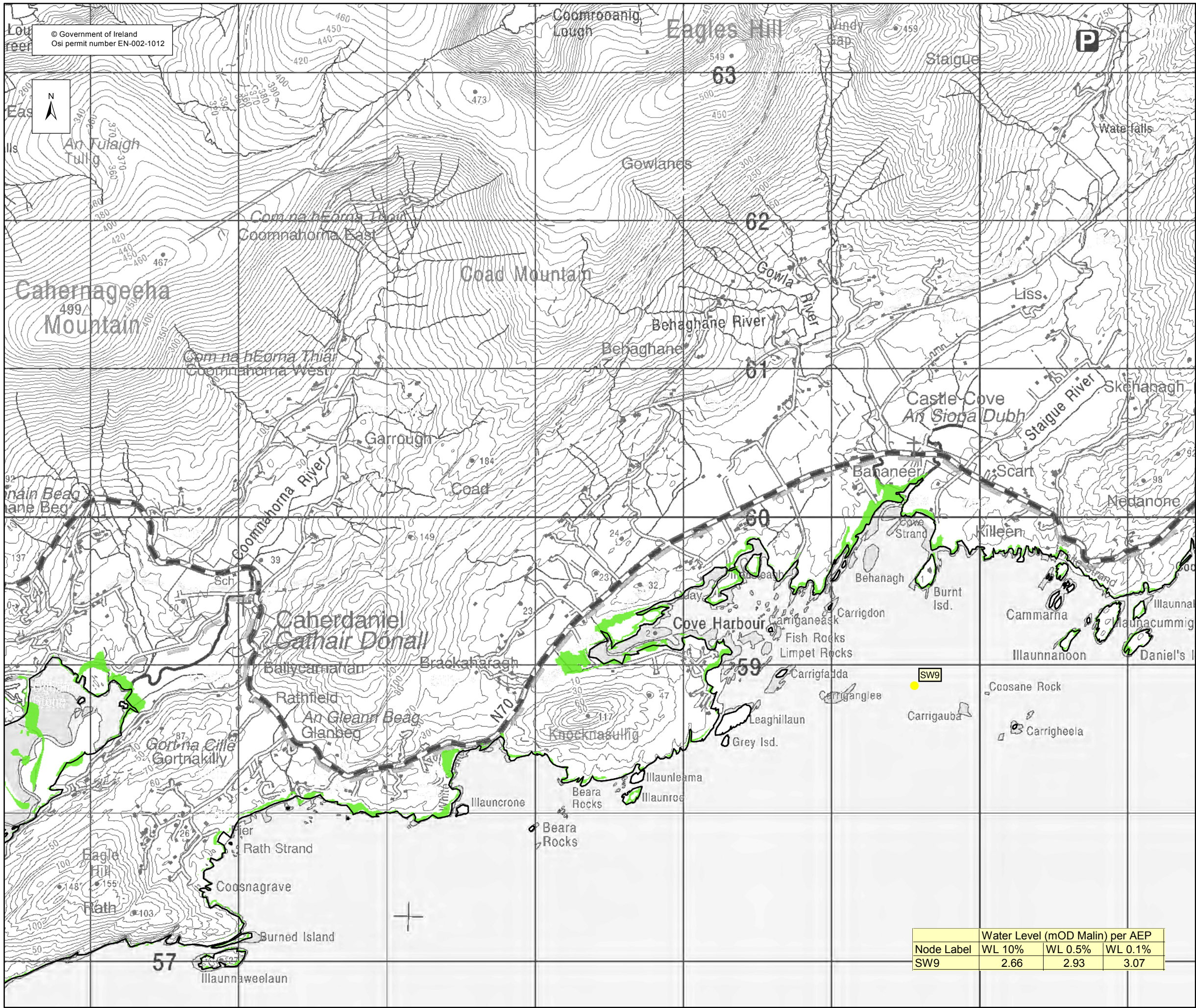
Figure By : PJW Date : Nov 2012
Checked By : JMC & JR Date : Nov 2012

Figure No. :
SW / RA / EXT / MRFS / 12

Revision
1

Drawing Scale : 1:25,000 Plot Scale : 1:1 @ A3

Node Label	Water Level (mOD Malin) per AEP		
	WL 10%	WL 0.5%	WL 0.1%
SW6	2.68	2.95	3.10



EXTENT MAP

Legend:

- 0.5% AEP FLOOD EXTENT (1 in 200 chance in any given year)
- 0.1% AEP FLOOD EXTENT (1 in 1000 chance in any given year)
- High Water Mark (HWM)
- Node Point
- SW 15 Node Label (refer to table)

USER NOTE :

USERS OF THESE MAPS SHOULD REFER TO THE DETAILED DESCRIPTION OF THEIR DERIVATION, LIMITATIONS IN ACCURACY AND GUIDANCE AND CONDITIONS OF USE PROVIDED AT THE FRONT OF THIS BOUND VOLUME. IF THIS MAP DOES NOT FORM PART OF A BOUND VOLUME, IT SHOULD NOT BE USED FOR ANY PURPOSE.

Elmwood House
74 Boucher Road
Belfast
BT 12 6RZ
Northern Ireland

Office of Public Works
17-19 Lower Hatch Street
Dublin 2
Ireland

Project :
IRISH COASTAL PROTECTION STRATEGY STUDY - PHASE IV

Map :
SOUTH WEST COAST FLOOD EXTENT MAP

Map Type : FLOOD EXTENT
Source : TIDAL FLOODING
Map area : RURAL AREA
Scenario : MID RANGE FUTURE SCENARIO

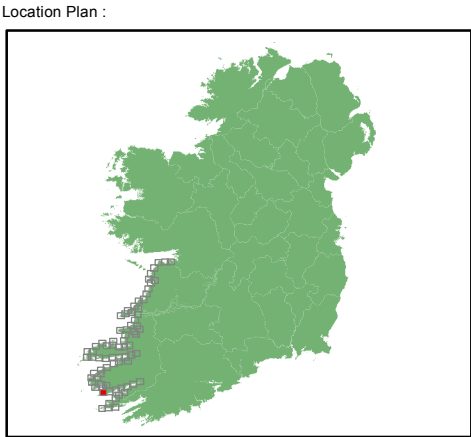
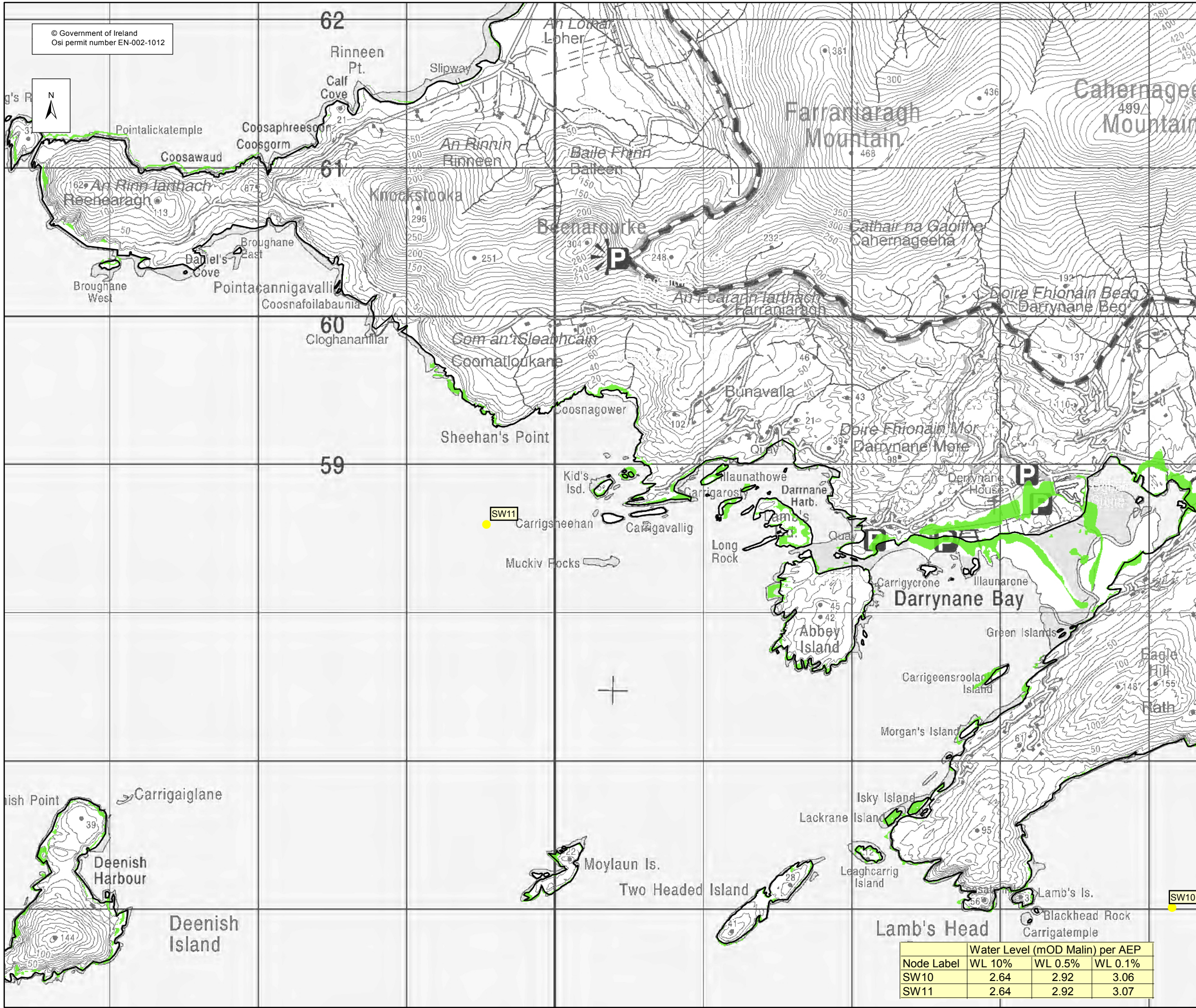
Figure By : PJW Date : Apr 2012
Checked By : JMC & JR Date : Apr 2012

Figure No. :
SW / RA / EXT / MRFS /13

Revision
0

Drawing Scale : 1:25,000 Plot Scale : 1:1 @ A3

Water Level (mOD Malin) per AEP			
Node Label	WL 10%	WL 0.5%	WL 0.1%
SW9	2.66	2.93	3.07



EXTENT MAP

Legend:

- 0.5% AEP FLOOD EXTENT
(1 in 200 chance in any given year)
- 0.1% AEP FLOOD EXTENT
(1 in 1000 chance in any given year)
- High Water Mark (HWM)
- Node Point
- SW 15 Node Label (refer to table)

USER NOTE :

USERS OF THESE MAPS SHOULD REFER TO THE DETAILED DESCRIPTION OF THEIR DERIVATION, LIMITATIONS IN ACCURACY AND GUIDANCE AND CONDITIONS OF USE PROVIDED AT THE FRONT OF THIS BOUND VOLUME. IF THIS MAP DOES NOT FORM PART OF A BOUND VOLUME, IT SHOULD NOT BE USED FOR ANY PURPOSE.

Elmwood House
74 Boucher Road
Belfast
BT 12 6RZ
Northern Ireland

Office of Public Works
17-19 Lower Hatch Street
Dublin 2
Ireland

Project :
**IRISH COASTAL PROTECTION STRATEGY
STUDY - PHASE IV**

Map :
SOUTH WEST COAST FLOOD EXTENT MAP

Map Type : FLOOD EXTENT
Source : TIDAL FLOODING
Map area : RURAL AREA
Scenario : MID RANGE FUTURE SCENARIO

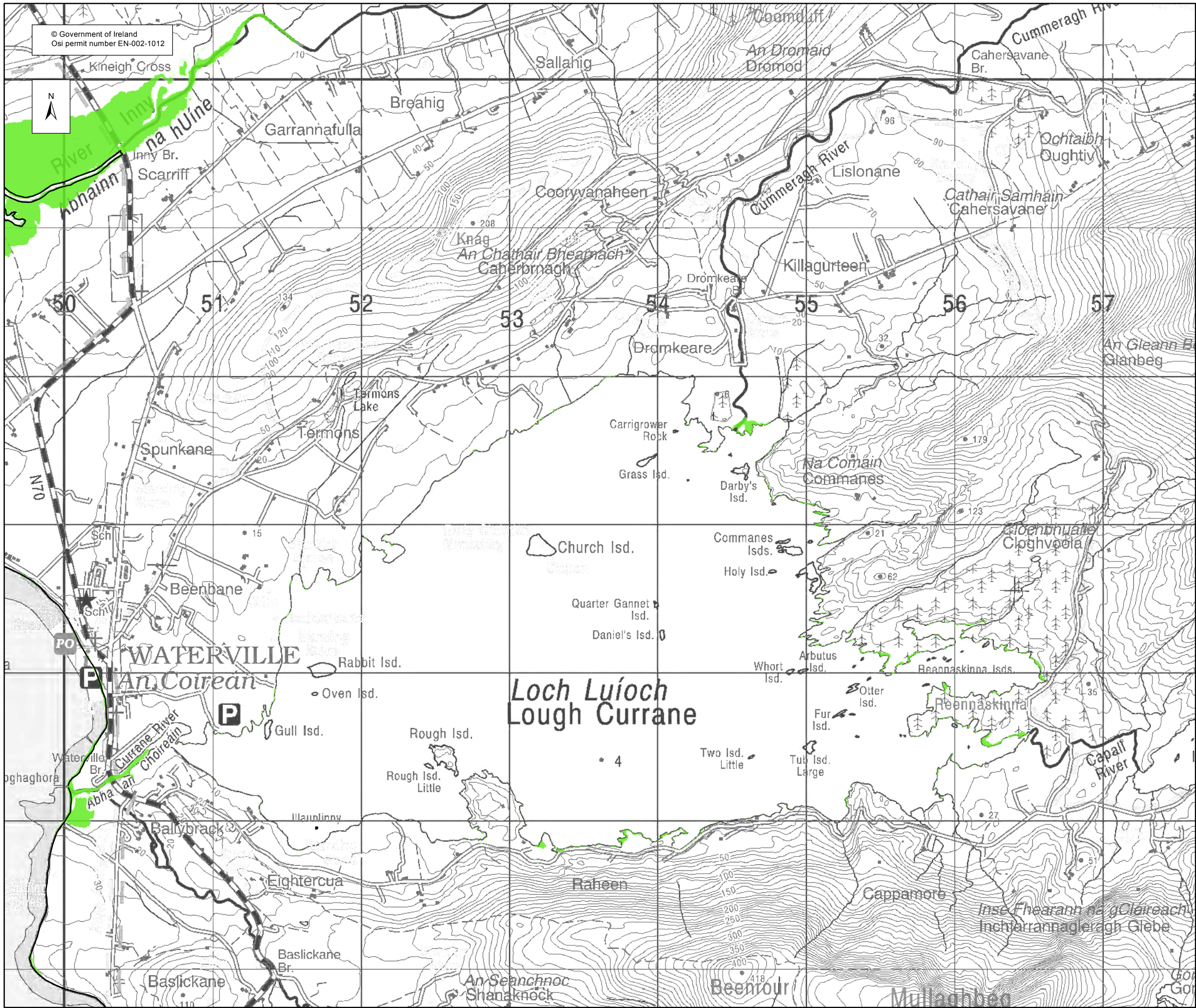
Figure By : PJW Date : Apr 2012
Checked By : JMC & JR Date : Apr 2012

Figure No. :
SW / RA / EXT / MRFS / 14

Revision
0

Drawing Scale : 1:25,000 Plot Scale : 1:1 @ A3

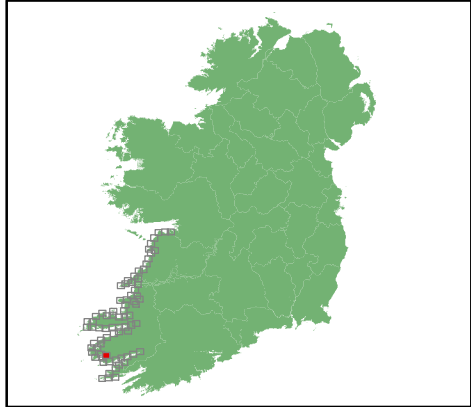
Node Label	Water Level (mOD Malin) per AEP		
	WL 10%	WL 0.5%	WL 0.1%
SW10	2.64	2.92	3.06
SW11	2.64	2.92	3.07



© Government of Ireland
Osi permit number EN-002-1012



Location Plan :



EXTENT MAP

Legend:

- 0.5% AEP FLOOD EXTENT
(1 in 200 chance in any given year)
- 0.1% AEP FLOOD EXTENT
(1 in 1000 chance in any given year)
- High Water Mark (HWM)
- Node Point
- SW 15 Node Label (refer to table)

USER NOTE :

USERS OF THESE MAPS SHOULD REFER TO THE DETAILED DESCRIPTION OF THEIR DERIVATION, LIMITATIONS IN ACCURACY AND GUIDANCE AND CONDITIONS OF USE PROVIDED AT THE FRONT OF THIS BOUND VOLUME. IF THIS MAP DOES NOT FORM PART OF A BOUND VOLUME, IT SHOULD NOT BE USED FOR ANY PURPOSE.



Elmwood House
74 Boucher Road
Belfast
BT 12 6RZ
Northern Ireland



Office of Public Works
17-19 Lower Hatch Street
Dublin 2
Ireland

Project :
IRISH COASTAL PROTECTION STRATEGY
STUDY - PHASE IV

Map :
SOUTH WEST COAST FLOOD EXTENT MAP

Map Type : FLOOD EXTENT
Source : TIDAL FLOODING
Map area : RURAL AREA
Scenario : MID RANGE FUTURE SCENARIO
Figure By : PJW Date : Apr 2012
Checked By : JMC & JR Date : Apr 2012

Figure No. :
SW / RA / EXT / MRFS / 16
Revision
0

Drawing Scale : 1:25,000 Plot Scale : 1:1 @ A3

