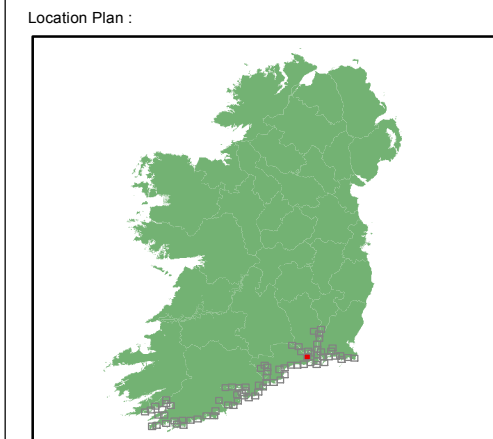


© Government of Ireland  
Osi permit number EN-002-1012



#### EXTENT MAP

- Legend:
- 0.5% AEP FLOOD EXTENT  
(1 in 200 chance in any given year)
  - 0.1% AEP FLOOD EXTENT  
(1 in 1000 chance in any given year)
  - High Water Mark (HWM)
  - Node Point
  - S 34 Node Label (refer to table)

USER NOTE :  
USERS OF THESE MAPS SHOULD REFER TO THE DETAILED DESCRIPTION OF THEIR DERIVATION, LIMITATIONS IN ACCURACY AND GUIDANCE AND CONDITIONS OF USE PROVIDED AT THE FRONT OF THIS BOUND VOLUME. IF THIS MAP DOES NOT FORM PART OF A BOUND VOLUME, IT SHOULD NOT BE USED FOR ANY PURPOSE.

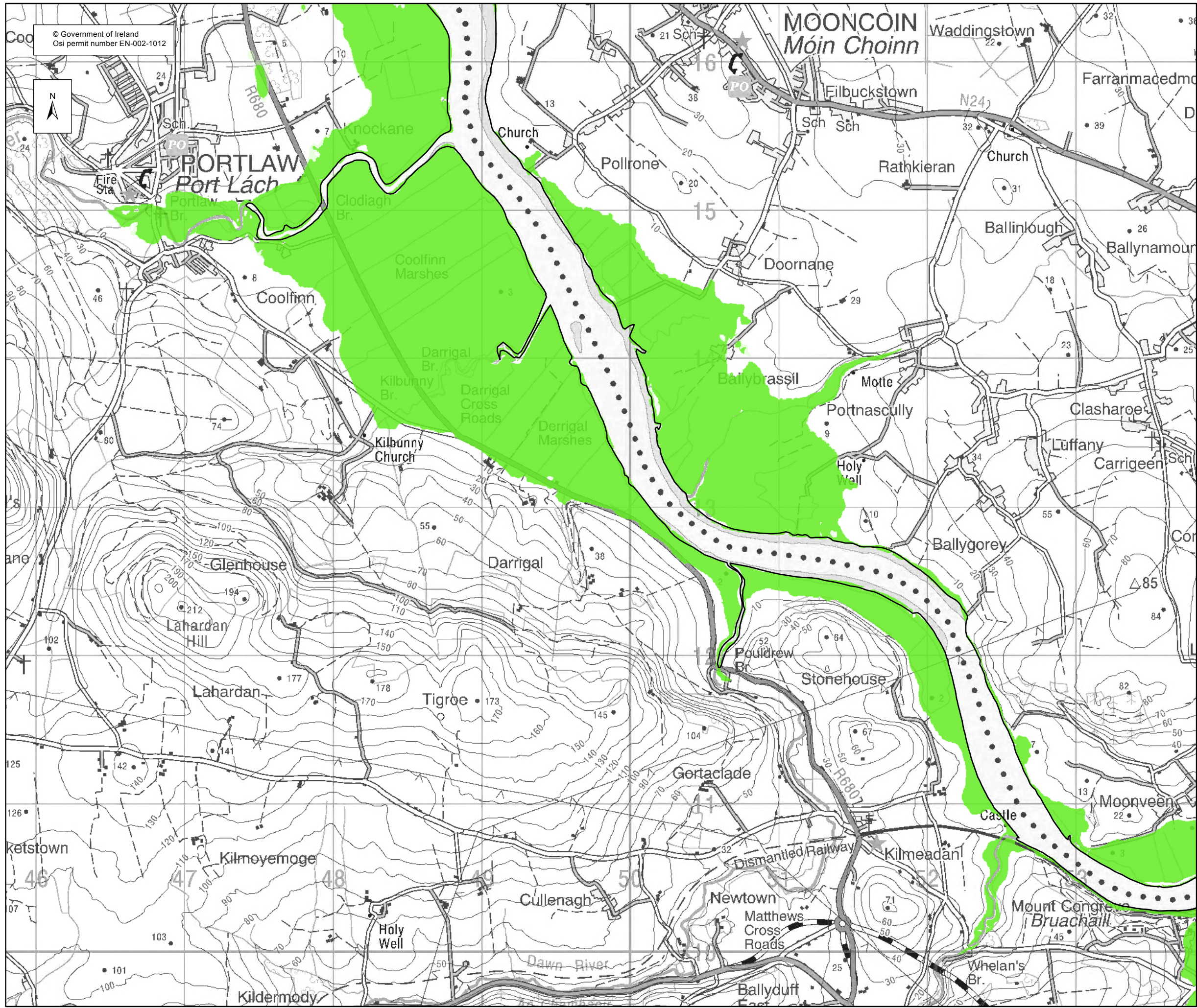
Elmwood House  
74 Boucher Road  
Belfast  
BT 12 6RZ  
Northern Ireland

Office of Public Works  
17-19 Lower Hatch Street  
Dublin 2  
Ireland

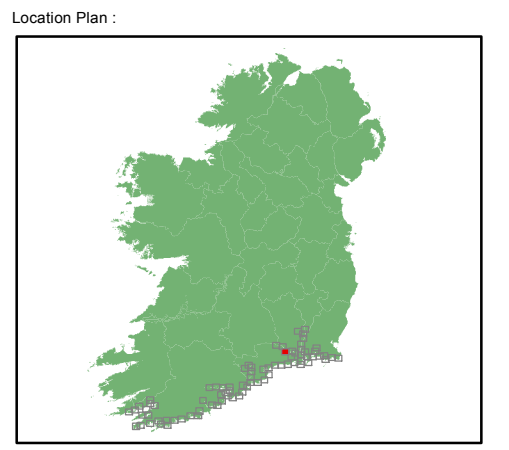
|   |                          |
|---|--------------------------|
| Project :<br>IRISH COASTAL PROTECTION STRATEGY<br>STUDY - PHASE III |                          |
| Map :<br>SOUTH COAST FLOOD EXTENT MAP                               |                          |
| Map Type :  | FLOOD EXTENT             |
| Source :  | TIDAL FLOODING           |
| Map area :  | RURAL AREA               |
| Scenario :  | HIGH END FUTURE SCENARIO |
| Figure By :   | PJW                      |
| Checked By :  | JMC & JR                 |
| Date :  | Sept 2012                |

|   |                       |
|---|-----------------------|
| Figure No. :<br>S / RA / EXT / HEFS / 12B | Revision<br>0         |
| Drawing Scale : 1:25,000                  | Plot Scale : 1:1 @ A3 |





© Government of Ireland  
Osi permit number EN-002-1012



**EXTENT MAP**

Legend:

- 0.5% AEP FLOOD EXTENT  
(1 in 200 chance in any given year)
- 0.1% AEP FLOOD EXTENT  
(1 in 1000 chance in any given year)
- High Water Mark (HWM)
- Node Point
- S 34 Node Label (refer to table)

**USER NOTE :**

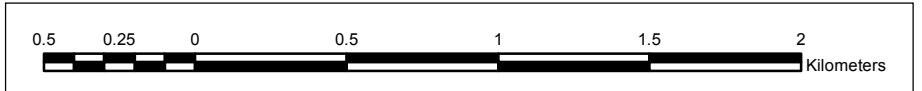
USERS OF THESE MAPS SHOULD REFER TO THE DETAILED DESCRIPTION OF THEIR DERIVATION, LIMITATIONS IN ACCURACY AND GUIDANCE AND CONDITIONS OF USE PROVIDED AT THE FRONT OF THIS BOUND VOLUME. IF THIS MAP DOES NOT FORM PART OF A BOUND VOLUME, IT SHOULD NOT BE USED FOR ANY PURPOSE.

Elmwood House  
74 Boucher Road  
Belfast  
BT 12 6RZ  
Northern Ireland

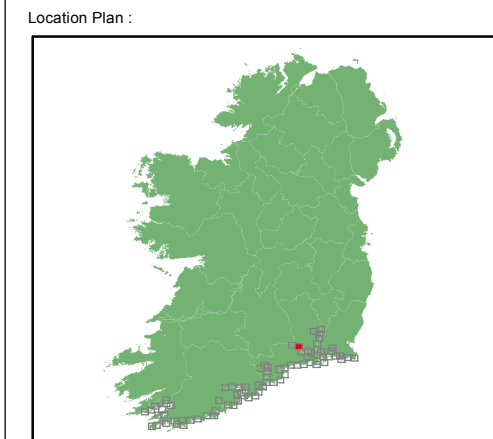
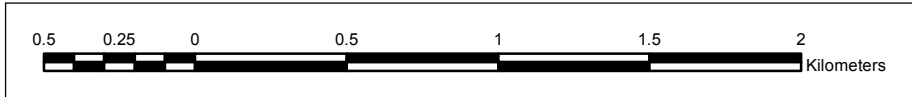
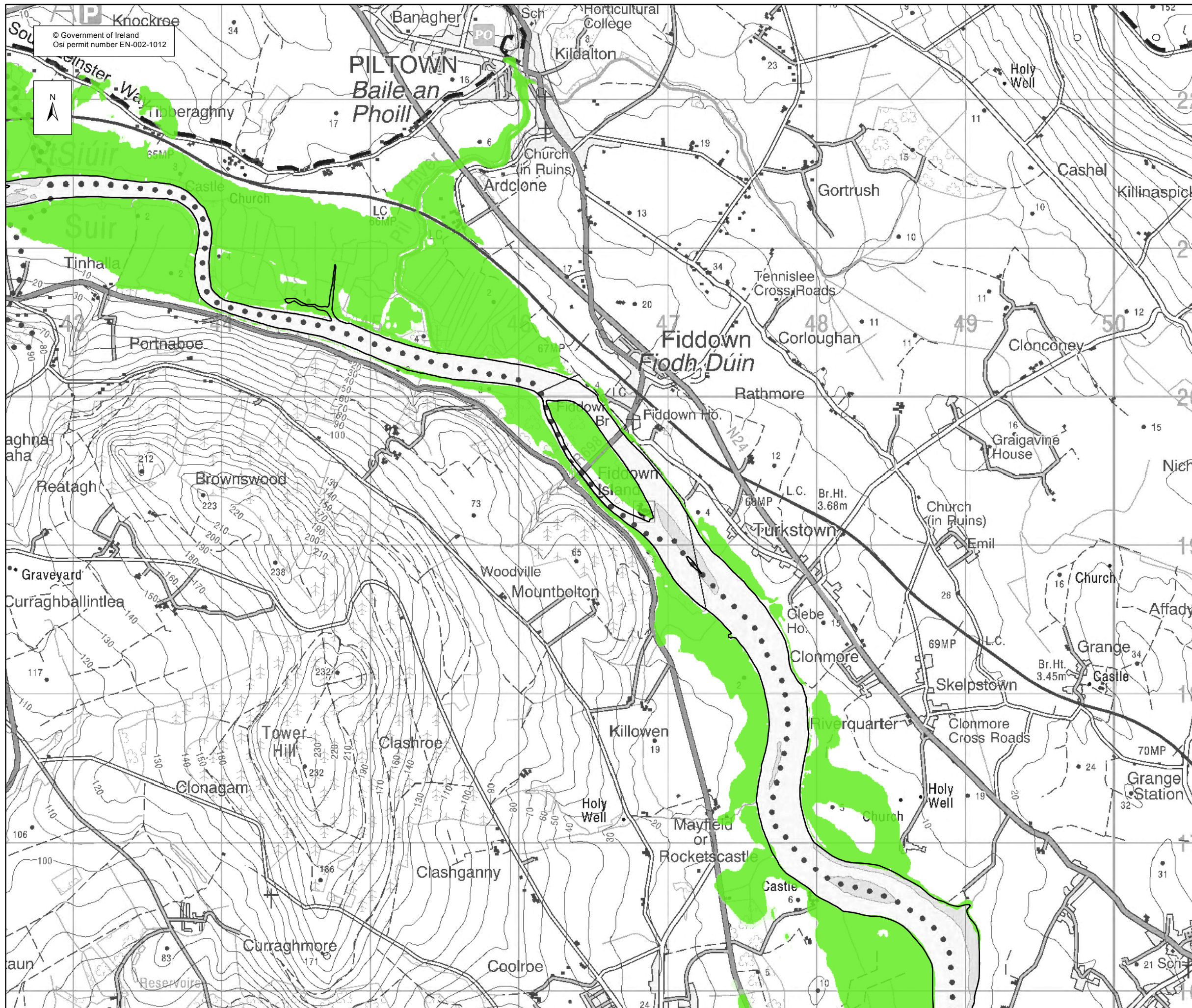
Office of Public Works  
17-19 Lower Hatch Street  
Dublin 2  
Ireland

|   |                          |
|---|--------------------------|
| Project :   |                          |
| IRISH COASTAL PROTECTION STRATEGY STUDY - PHASE III |                          |
| Map :   |                          |
| SOUTH COAST FLOOD EXTENT MAP                        |                          |
| Map Type :  | FLOOD EXTENT             |
| Source :  | TIDAL FLOODING           |
| Map area :  | RURAL AREA               |
| Scenario :  | HIGH END FUTURE SCENARIO |
| Figure By :   | PJW                      |
| Date :  | Sept 2012                |
| Checked By :  | JMC & JR                 |
| Date :  | Sept 2012                |

|                           |                       |
|---------------------------|-----------------------|
| Figure No. :              | Revision              |
| S / RA / EXT / HEFS / 12C | 0                     |
| Drawing Scale : 1:25,000  | Plot Scale : 1:1 @ A3 |







**EXTENT MAP**

Legend:

- 0.5% AEP FLOOD EXTENT (1 in 200 chance in any given year)
- 0.1% AEP FLOOD EXTENT (1 in 1000 chance in any given year)
- High Water Mark (HWM)
- Node Point
- S 34 Node Label (refer to table)

**USER NOTE :**

USERS OF THESE MAPS SHOULD REFER TO THE DETAILED DESCRIPTION OF THEIR DERIVATION, LIMITATIONS IN ACCURACY AND GUIDANCE AND CONDITIONS OF USE PROVIDED AT THE FRONT OF THIS BOUND VOLUME. IF THIS MAP DOES NOT FORM PART OF A BOUND VOLUME, IT SHOULD NOT BE USED FOR ANY PURPOSE.

Elmwood House  
74 Boucher Road  
Belfast  
BT 12 6RZ  
Northern Ireland

Office of Public Works  
17-19 Lower Hatch Street  
Dublin 2  
Ireland

Project :  
**IRISH COASTAL PROTECTION STRATEGY STUDY - PHASE III**

Map :  
**SOUTH COAST FLOOD EXTENT MAP**

Map Type : FLOOD EXTENT

Source : TIDAL FLOODING

Map area : RURAL AREA

Scenario : HIGH END FUTURE SCENARIO

Figure By : PJW Date : Sept 2012

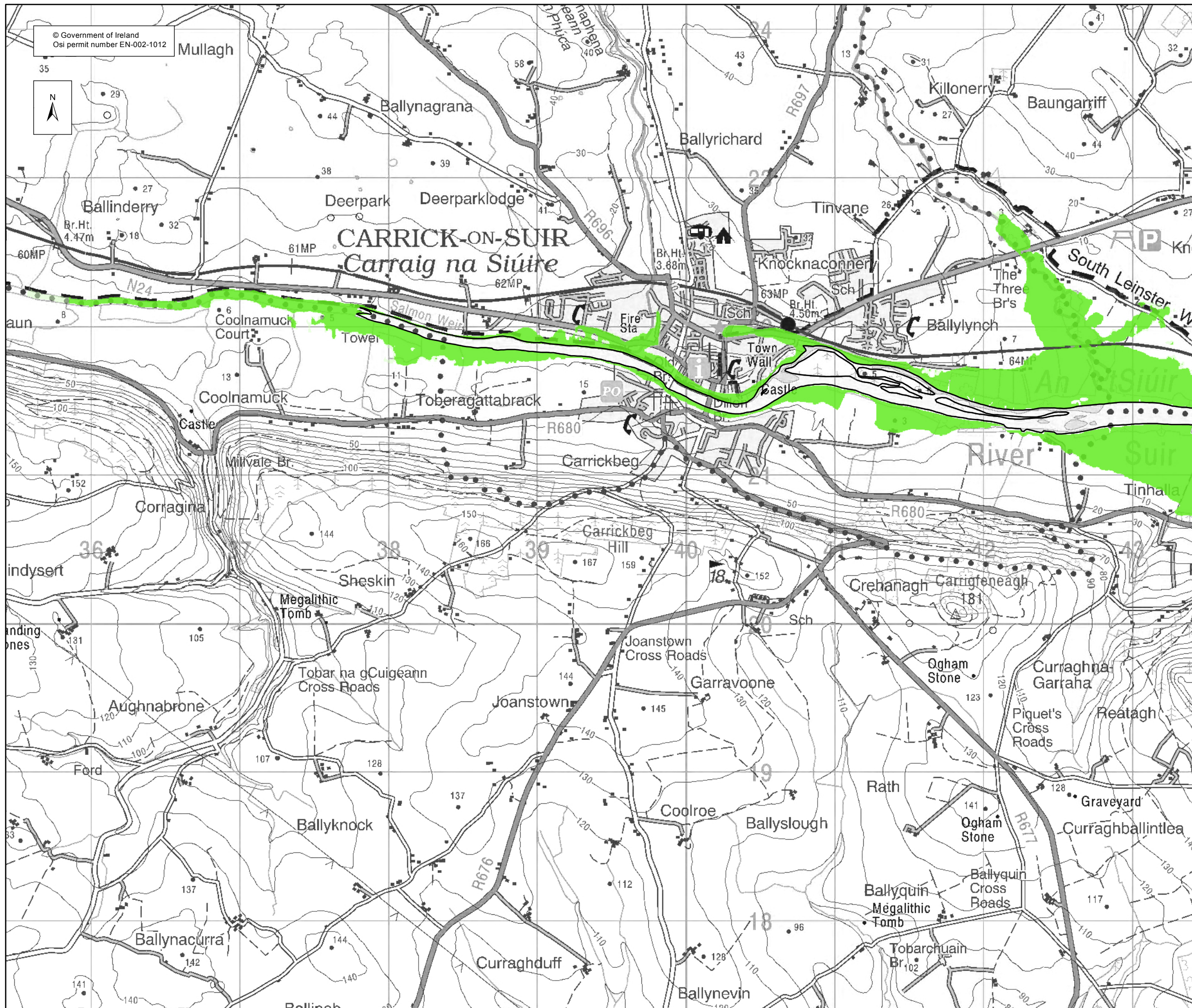
Checked By : JMC & JR Date : Sept 2012

Figure No. :  
**S / RA / EXT / HEFS / 12D**

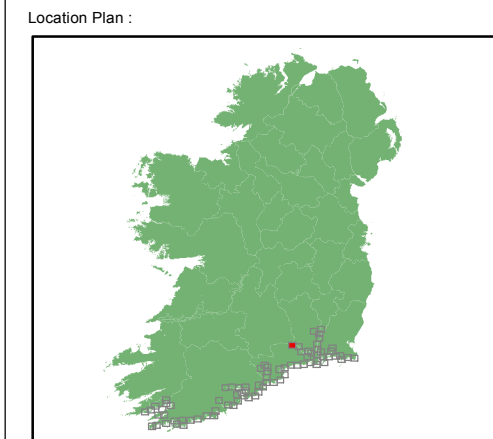
Revision  
**0**

Drawing Scale : 1:25,000 Plot Scale : 1:1 @ A3





© Government of Ireland  
Osi permit number EN-002-1012



**EXTENT MAP**

Legend:

- 0.5% AEP FLOOD EXTENT  
(1 in 200 chance in any given year)
- 0.1% AEP FLOOD EXTENT  
(1 in 1000 chance in any given year)
- High Water Mark (HWM)
- Node Point
- S 34 Node Label (refer to table)

USER NOTE :

USERS OF THESE MAPS SHOULD REFER TO THE DETAILED DESCRIPTION OF THEIR DERIVATION, LIMITATIONS IN ACCURACY AND GUIDANCE AND CONDITIONS OF USE PROVIDED AT THE FRONT OF THIS BOUND VOLUME. IF THIS MAP DOES NOT FORM PART OF A BOUND VOLUME, IT SHOULD NOT BE USED FOR ANY PURPOSE.

Elmwood House  
74 Boucher Road  
Belfast  
BT 12 6RZ  
Northern Ireland

Office of Public Works  
17-19 Lower Hatch Street  
Dublin 2  
Ireland

Project :  
**IRISH COASTAL PROTECTION STRATEGY  
STUDY - PHASE III**

Map :  
**SOUTH COAST FLOOD EXTENT MAP**

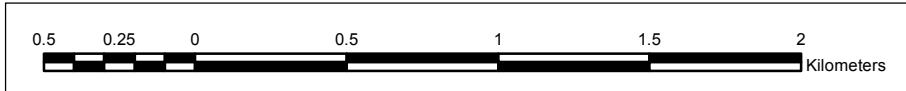
Map Type : FLOOD EXTENT  
Source : TIDAL FLOODING  
Map area : RURAL AREA  
Scenario : HIGH END FUTURE SCENARIO

Figure By : PJW Date : Sept 2012  
Checked By : JMC & JR Date : Sept 2012

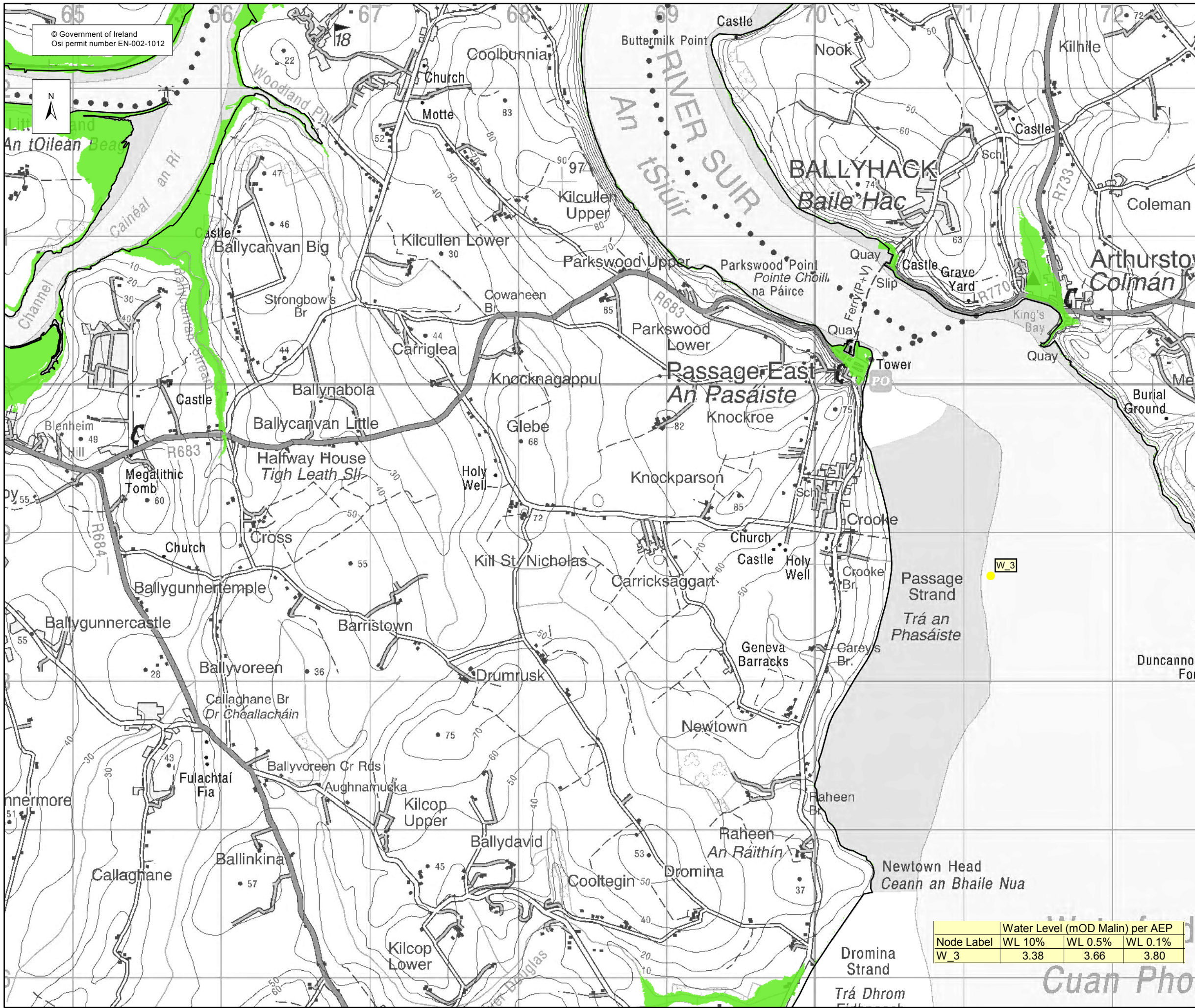
Figure No. :  
**S / RA / EXT / HEFS / 12E**

Revision  
**0**

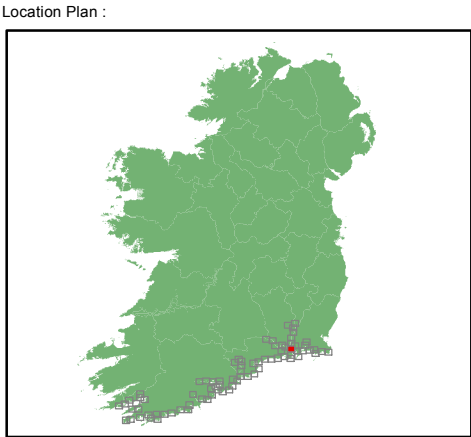
Drawing Scale : 1:25,000 Plot Scale : 1:1 @ A3







| Node Label | Water Level (mOD Malin) per AEP |         |         |
|------------|---------------------------------|---------|---------|
|            | WL 10%                          | WL 0.5% | WL 0.1% |
| W_3        | 3.38                            | 3.66    | 3.80    |



**EXTENT MAP**

Legend:

- 0.5% AEP FLOOD EXTENT (1 in 200 chance in any given year)
- 0.1% AEP FLOOD EXTENT (1 in 1000 chance in any given year)
- High Water Mark (HWM)
- Node Point
- S 34 Node Label (refer to table)

**USER NOTE :**

USERS OF THESE MAPS SHOULD REFER TO THE DETAILED DESCRIPTION OF THEIR DERIVATION, LIMITATIONS IN ACCURACY AND GUIDANCE AND CONDITIONS OF USE PROVIDED AT THE FRONT OF THIS BOUND VOLUME. IF THIS MAP DOES NOT FORM PART OF A BOUND VOLUME, IT SHOULD NOT BE USED FOR ANY PURPOSE.

Elmwood House  
74 Boucher Road  
Belfast  
BT 12 6RZ  
Northern Ireland

Office of Public Works  
17-19 Lower Hatch Street  
Dublin 2  
Ireland

Project :  
**IRISH COASTAL PROTECTION STRATEGY  
STUDY - PHASE III**

Map :  
**SOUTH COAST FLOOD EXTENT MAP**

Map Type : FLOOD EXTENT  
Source : TIDAL FLOODING  
Map area : RURAL AREA  
Scenario : HIGH END FUTURE SCENARIO

Figure By : PJW Date : Sept 2012  
Checked By : JMC & JR Date : Sept 2012

Figure No. :  
**S / RA / EXT / HEFS / 13**

Revision  
**0**

Drawing Scale : 1:25,000 Plot Scale : 1:1 @ A3