

EXTENT MAP

Legend:

- 0.5% AEP FLOOD EXTENT
(1 in 200 chance in any given year)
- 0.1% AEP FLOOD EXTENT
(1 in 1000 chance in any given year)
- High Water Mark (HWM)
- Node Point
- S 34 Node Label (refer to table)

USER NOTE :

USERS OF THESE MAPS SHOULD REFER TO THE DETAILED DESCRIPTION OF THEIR DERIVATION, LIMITATIONS IN ACCURACY AND GUIDANCE AND CONDITIONS OF USE PROVIDED AT THE FRONT OF THIS BOUND VOLUME. IF THIS MAP DOES NOT FORM PART OF A BOUND VOLUME, IT SHOULD NOT BE USED FOR ANY PURPOSE.

Elmwood House
74 Boucher Road
Belfast
BT 12 6RZ
Northern Ireland

Office of Public Works
17-19 Lower Hatch Street
Dublin 2
Ireland

Project :
IRISH COASTAL PROTECTION STRATEGY
STUDY - PHASE III

Map :
SOUTH COAST FLOOD EXTENT MAP

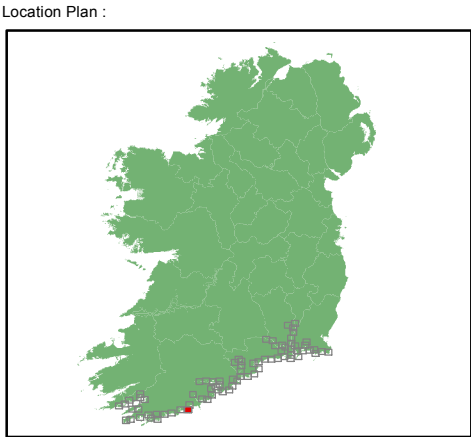
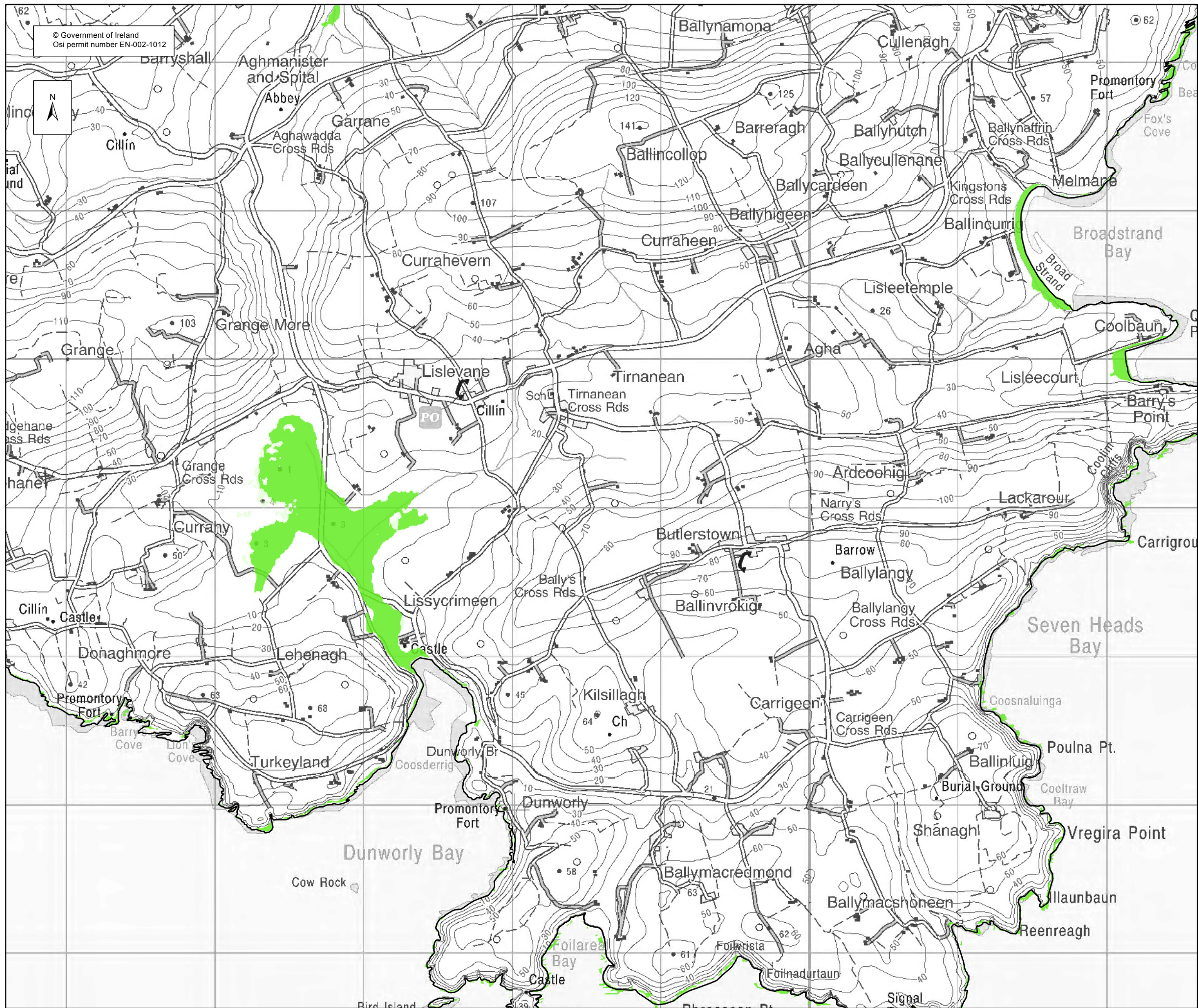
Map Type : FLOOD EXTENT
Source : TIDAL FLOODING
Map area : RURAL AREA
Scenario : HIGH END FUTURE SCENARIO

Figure By : PJW Date : Sept 2012
Checked By : JMC & JR Date : Sept 2012

Figure No. :
S / RA / EXT / HEFS / 38A

Revision
0

Drawing Scale : 1:25,000 Plot Scale : 1:1 @ A3



EXTENT MAP

Legend:

- 0.5% AEP FLOOD EXTENT (1 in 200 chance in any given year)
- 0.1% AEP FLOOD EXTENT (1 in 1000 chance in any given year)
- High Water Mark (HWM)
- Node Point
- S 34 Node Label (refer to table)

USER NOTE :

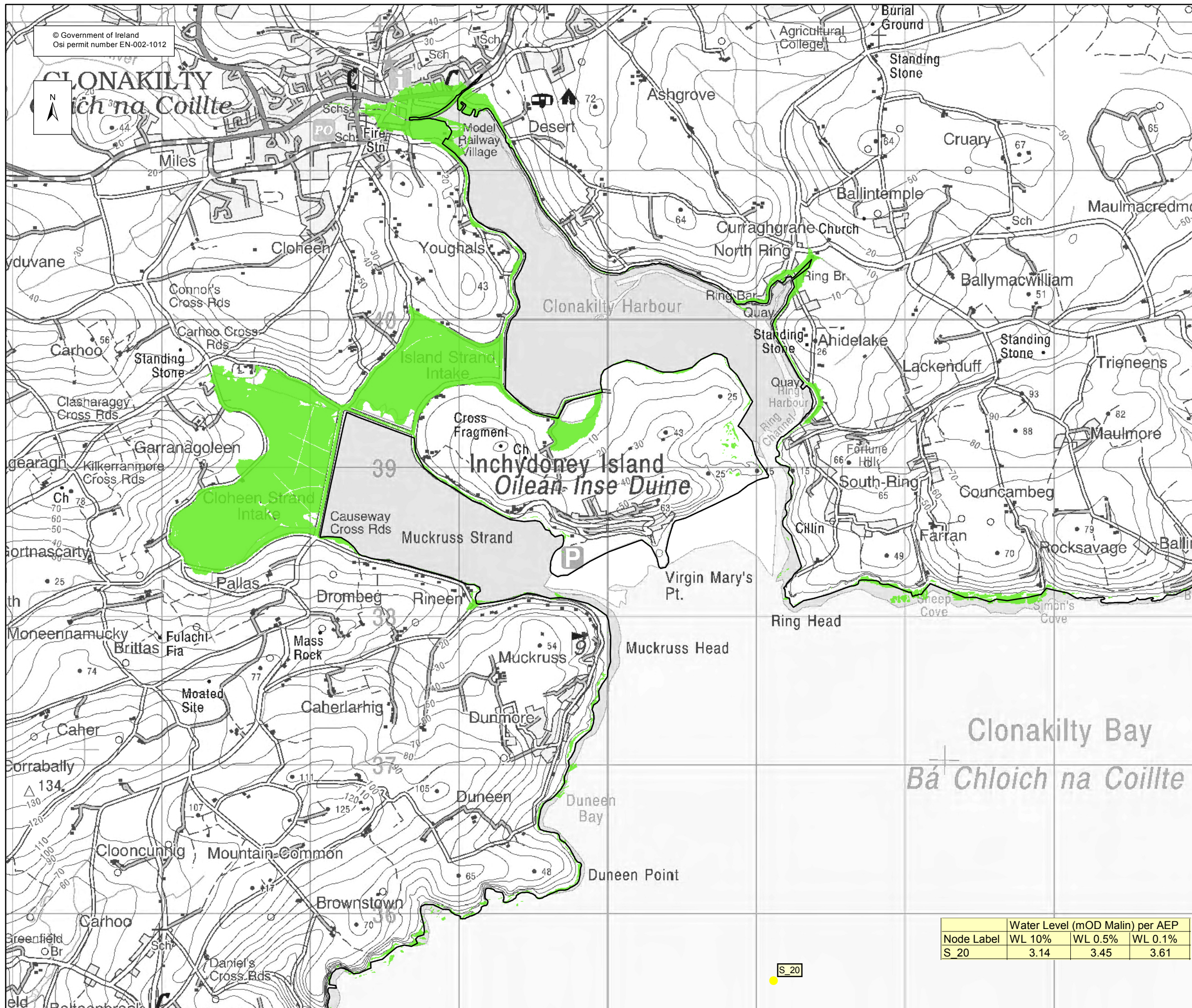
USERS OF THESE MAPS SHOULD REFER TO THE DETAILED DESCRIPTION OF THEIR DERIVATION, LIMITATIONS IN ACCURACY AND GUIDANCE AND CONDITIONS OF USE PROVIDED AT THE FRONT OF THIS BOUND VOLUME. IF THIS MAP DOES NOT FORM PART OF A BOUND VOLUME, IT SHOULD NOT BE USED FOR ANY PURPOSE.

Elmwood House
74 Boucher Road
Belfast
BT 12 6RZ
Northern Ireland

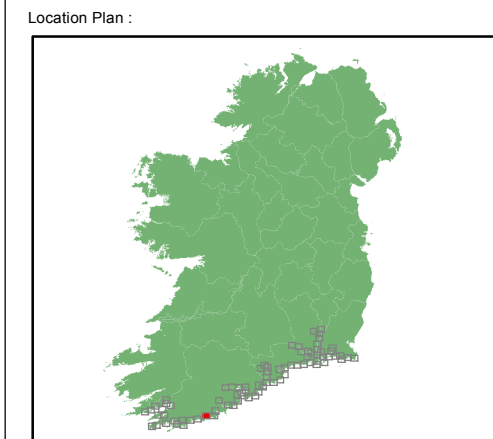
Office of Public Works
17-19 Lower Hatch Street
Dublin 2
Ireland

Project :	
IRISH COASTAL PROTECTION STRATEGY STUDY - PHASE III	
Map :	
SOUTH COAST FLOOD EXTENT MAP	
Map Type :	FLOOD EXTENT
Source :	TIDAL FLOODING
Map area :	RURAL AREA
Scenario :	HIGH END FUTURE SCENARIO
Figure By :	PJW
Date :	Sept 2012
Checked By :	JMC & JR
Date :	Sept 2012

Figure No. :	Revision
S / RA / EXT / HEFS / 38B	0
Drawing Scale : 1:25,000	Plot Scale : 1:1 @ A3



© Government of Ireland
Osi permit number EN-002-1012



EXTENT MAP

Legend:

- 0.5% AEP FLOOD EXTENT
(1 in 200 chance in any given year)
- 0.1% AEP FLOOD EXTENT
(1 in 1000 chance in any given year)
- High Water Mark (HWM)
- Node Point
- S 34 Node Label (refer to table)

USER NOTE :

USERS OF THESE MAPS SHOULD REFER TO THE DETAILED DESCRIPTION OF THEIR DERIVATION, LIMITATIONS IN ACCURACY AND GUIDANCE AND CONDITIONS OF USE PROVIDED AT THE FRONT OF THIS BOUND VOLUME. IF THIS MAP DOES NOT FORM PART OF A BOUND VOLUME, IT SHOULD NOT BE USED FOR ANY PURPOSE.



Elmwood House
74 Boucher Road
Belfast
BT 12 6RZ
Northern Ireland



Office of Public Works
17-19 Lower Hatch Street
Dublin 2
Ireland

Project :
IRISH COASTAL PROTECTION STRATEGY
STUDY - PHASE III

Map :
SOUTH COAST FLOOD EXTENT MAP

Map Type : FLOOD EXTENT

Source : TIDAL FLOODING

Map area : RURAL AREA

Scenario : HIGH END FUTURE SCENARIO

Figure By : PJW Date : Sept 2012

Checked By : JMC & JR Date : Sept 2012

Figure No. :
S / RA / EXT / HEFS / 39

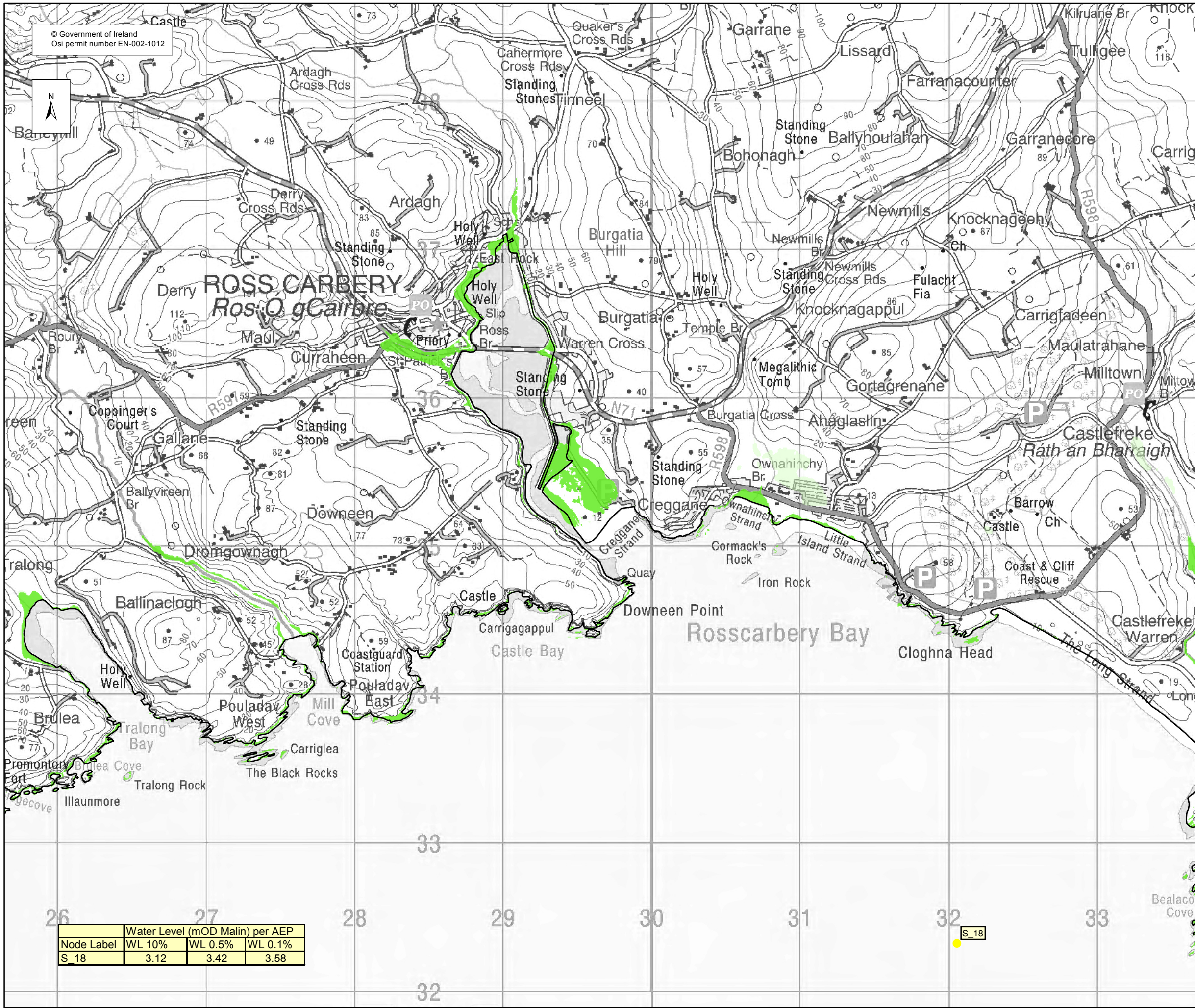
Revision
0

Drawing Scale : 1:25,000 Plot Scale : 1:1 @ A3

Water Level (mOD Malin) per AEP			
Node Label	WL 10%	WL 0.5%	WL 0.1%
S 20	3.14	3.45	3.61

S 20

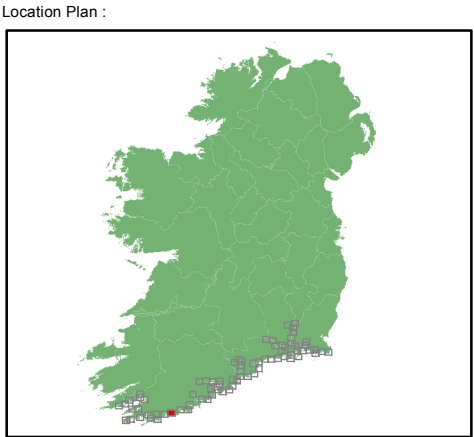
0.5 0.25 0 0.5 1 1.5 2 Kilometers



© Government of Ireland
Osi permit number EN-002-1012



Node Label	Water Level (mOD Malin) per AEP		
	WL 10%	WL 0.5%	WL 0.1%
S 18	3.12	3.42	3.58



EXTENT MAP

Legend:

- 0.5% AEP FLOOD EXTENT
(1 in 200 chance in any given year)
- 0.1% AEP FLOOD EXTENT
(1 in 1000 chance in any given year)
- High Water Mark (HWM)
- Node Point
- S 34 Node Label (refer to table)

USER NOTE :

USERS OF THESE MAPS SHOULD REFER TO THE DETAILED DESCRIPTION OF THEIR DERIVATION, LIMITATIONS IN ACCURACY AND GUIDANCE AND CONDITIONS OF USE PROVIDED AT THE FRONT OF THIS BOUND VOLUME. IF THIS MAP DOES NOT FORM PART OF A BOUND VOLUME, IT SHOULD NOT BE USED FOR ANY PURPOSE.



Elmwood House
74 Boucher Road
Belfast
BT 12 6RZ
Northern Ireland



Office of Public Works
17-19 Lower Hatch Street
Dublin 2
Ireland

Project :
IRISH COASTAL PROTECTION STRATEGY
STUDY - PHASE III

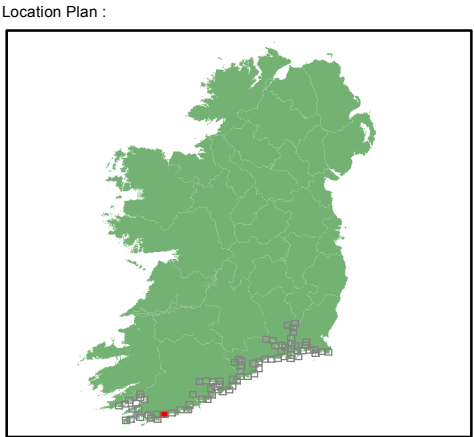
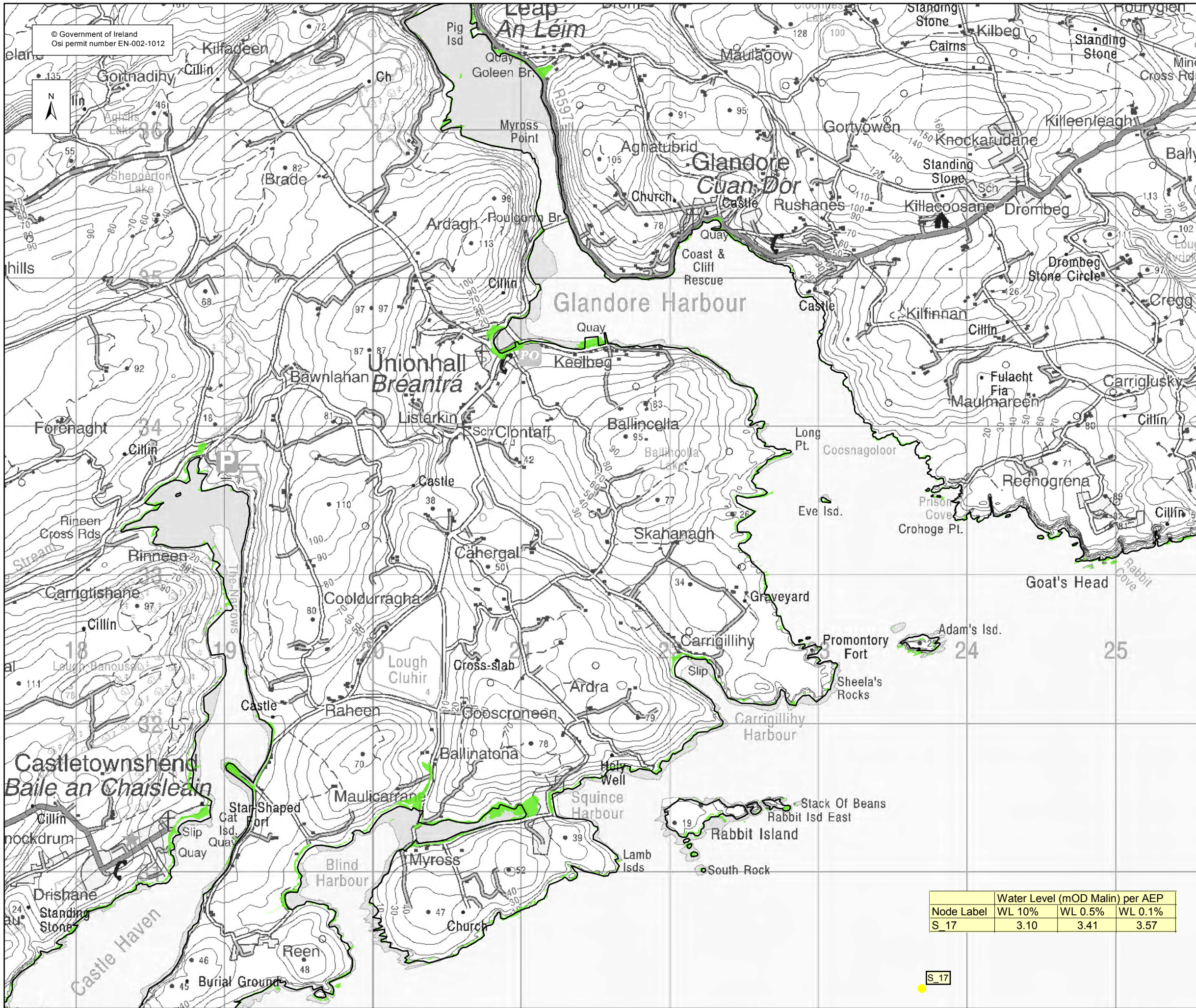
Map :
SOUTH COAST FLOOD EXTENT MAP

Map Type : FLOOD EXTENT
Source : TIDAL FLOODING
Map area : RURAL AREA
Scenario : HIGH END FUTURE SCENARIO

Figure By : PJW Date : Sept 2012
Checked By : JMC & JR Date : Sept 2012

Figure No. :
S / RA / EXT / HEFS / 40 Revision
0

Drawing Scale : 1:25,000 Plot Scale : 1:1 @ A3



EXTENT MAP

Legend:

- 0.5% AEP FLOOD EXTENT
(1 in 200 chance in any given year)
- 0.1% AEP FLOOD EXTENT
(1 in 1000 chance in any given year)
- High Water Mark (HWM)
- Node Point
- S 34 Node Label (refer to table)

USER NOTE :

USERS OF THESE MAPS SHOULD REFER TO THE DETAILED DESCRIPTION OF THEIR DERIVATION, LIMITATIONS IN ACCURACY AND GUIDANCE AND CONDITIONS OF USE PROVIDED AT THE FRONT OF THIS BOUND VOLUME. IF THIS MAP DOES NOT FORM PART OF A BOUND VOLUME, IT SHOULD NOT BE USED FOR ANY PURPOSE.



Elmwood House
74 Boucher Road
Belfast
BT 12 6RZ
Northern Ireland



Office of Public Works
17-19 Lower Hatch Street
Dublin 2
Ireland

Project :

IRISH COASTAL PROTECTION STRATEGY
STUDY - PHASE III

Map :

SOUTH COAST FLOOD EXTENT MAP

Map Type : FLOOD EXTENT

Source : TIDAL FLOODING

Map area : RURAL AREA

Scenario : HIGH END FUTURE SCENARIO

Figure By : PJW

Date : Sept 2012

Checked By : JMC & JR

Date : Sept 2012

Figure No. :

S / RA / EXT / HEFS / 41

Revision

0

Drawing Scale : 1:25,000

Plot Scale : 1:1 @ A3

Node Label	Water Level (mOD Malin) per AEP		
	WL 10%	WL 0.5%	WL 0.1%
S_17	3.10	3.41	3.57

S_17