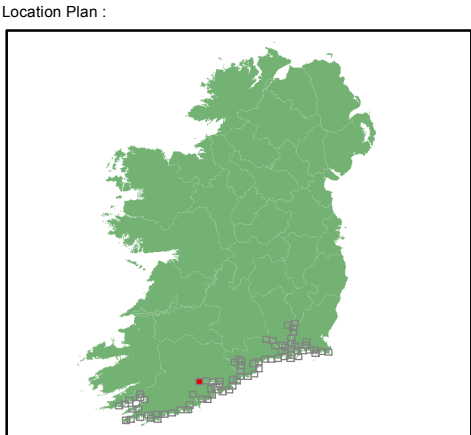


© Government of Ireland
Osi permit number EN-002-1012



NOTE : MORE DETAILED MAPS SHOWING COMBINED TIDAL AND FLUVIAL FLOOD HAZARD FOR THIS AREA HAVE BEEN PREPARED UNDER THE LEE CFRAM STUDY. PLEASE REFER TO WWW.LEECFRAMS.IE FOR MORE INFORMATION



EXTENT MAP

- Legend:
- 0.5% AEP FLOOD EXTENT
(1 in 200 chance in any given year)
 - 0.1% AEP FLOOD EXTENT
(1 in 1000 chance in any given year)
 - High Water Mark (HWM)
 - Node Point
 - S 34 Node Label (refer to table)

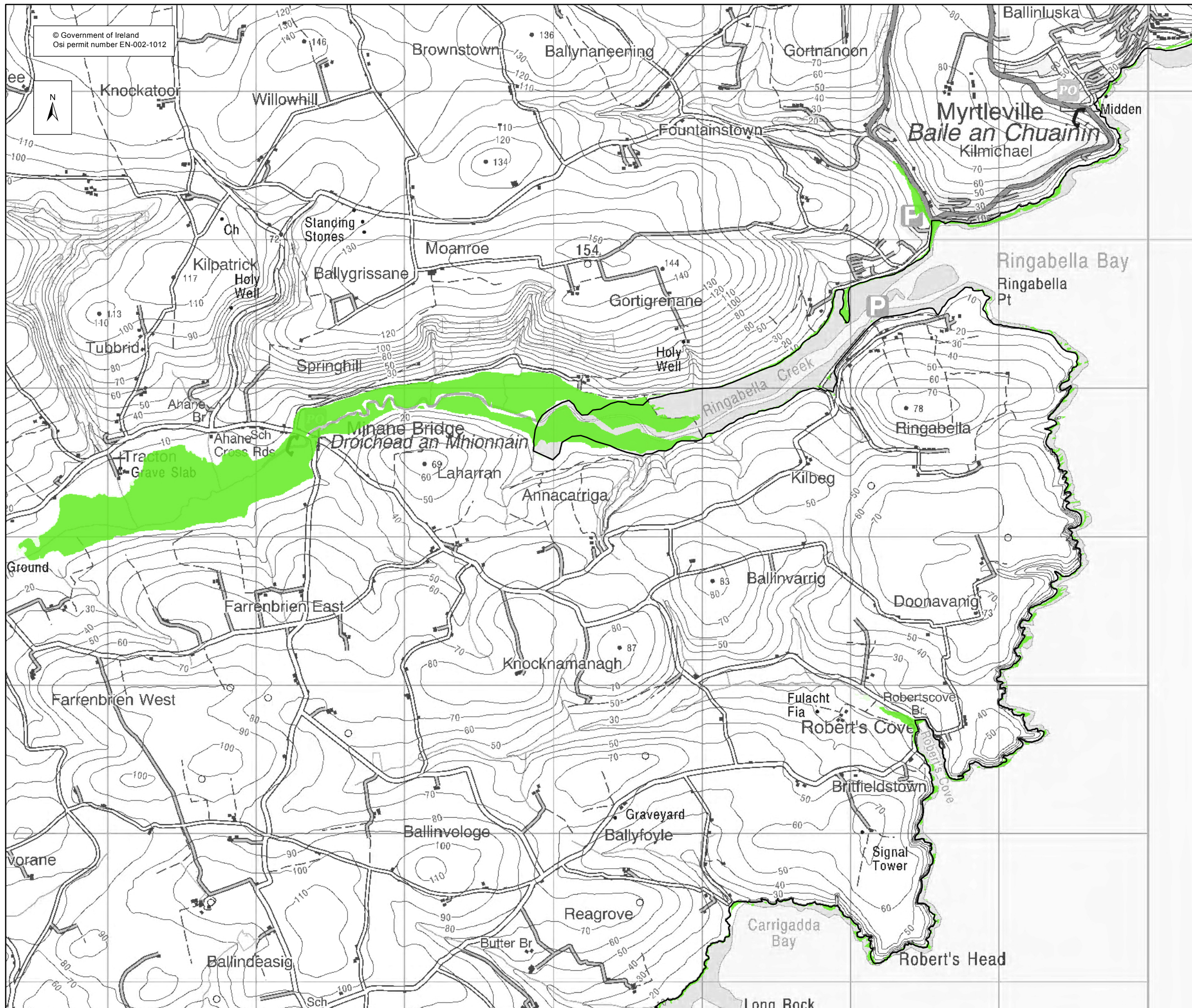
USER NOTE :
USERS OF THESE MAPS SHOULD REFER TO THE DETAILED DESCRIPTION OF THEIR DERIVATION, LIMITATIONS IN ACCURACY AND GUIDANCE AND CONDITIONS OF USE PROVIDED AT THE FRONT OF THIS BOUND VOLUME. IF THIS MAP DOES NOT FORM PART OF A BOUND VOLUME, IT SHOULD NOT BE USED FOR ANY PURPOSE.

Elmwood House
74 Boucher Road
Belfast
BT 12 6RZ
Northern Ireland

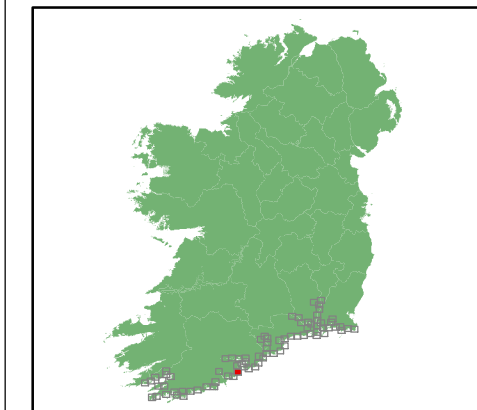
Office of Public Works
17-19 Lower Hatch Street
Dublin 2
Ireland

Project : IRISH COASTAL PROTECTION STRATEGY STUDY - PHASE III	
Map : SOUTH COAST FLOOD EXTENT MAP	
Map Type :	FLOOD EXTENT
Source :	TIDAL FLOODING
Map area :	RURAL AREA
Scenario :	HIGH END FUTURE SCENARIO
Figure By : PJW	Date : Sept 2012
Checked By : JMC & JR	Date : Sept 2012
Figure No. : S / RA / EXT / HEFS / 35	Revision 0
Drawing Scale : 1:25,000	Plot Scale : 1:1 @ A3





Location Plan :



EXTENT MAP

Legend:

- 0.5% AEP FLOOD EXTENT
(1 in 200 chance in any given year)
- 0.1% AEP FLOOD EXTENT
(1 in 1000 chance in any given year)
- High Water Mark (HWM)
- Node Point
- S 34 Node Label (refer to table)

USER NOTE :

USERS OF THESE MAPS SHOULD REFER TO THE DETAILED DESCRIPTION OF THEIR DERIVATION, LIMITATIONS IN ACCURACY AND GUIDANCE AND CONDITIONS OF USE PROVIDED AT THE FRONT OF THIS BOUND VOLUME. IF THIS MAP DOES NOT FORM PART OF A BOUND VOLUME, IT SHOULD NOT BE USED FOR ANY PURPOSE.



Elmwood House
74 Boucher Road
Belfast
BT 12 6RZ
Northern Ireland



Office of Public Works
17-19 Lower Hatch Street
Dublin 2
Ireland

Project :
IRISH COASTAL PROTECTION STRATEGY
STUDY - PHASE III

Map :
SOUTH COAST FLOOD EXTENT MAP

Map Type : FLOOD EXTENT

Source : TIDAL FLOODING

Map area : RURAL AREA

Scenario : HIGH END FUTURE SCENARIO

Figure By : PJW Date : Sept 2012

Checked By : JMC & JR Date : Sept 2012

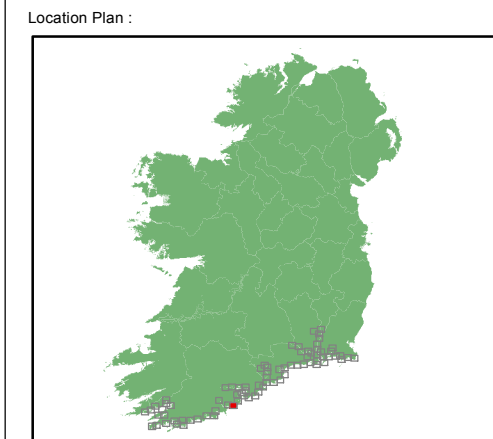
Figure No. :
S / RA / EXT / HEFS / 36

Revision
0

Drawing Scale : 1:25,000 Plot Scale : 1:1 @ A3



© Government of Ireland
Osi permit number EN-002-1012



EXTENT MAP

- Legend:
- 0.5% AEP FLOOD EXTENT
(1 in 200 chance in any given year)
 - 0.1% AEP FLOOD EXTENT
(1 in 1000 chance in any given year)
 - High Water Mark (HWM)
 - Node Point
 - S 34 Node Label (refer to table)

USER NOTE :

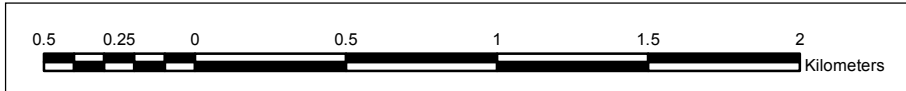
USERS OF THESE MAPS SHOULD REFER TO THE DETAILED DESCRIPTION OF THEIR DERIVATION, LIMITATIONS IN ACCURACY AND GUIDANCE AND CONDITIONS OF USE PROVIDED AT THE FRONT OF THIS BOUND VOLUME. IF THIS MAP DOES NOT FORM PART OF A BOUND VOLUME, IT SHOULD NOT BE USED FOR ANY PURPOSE.

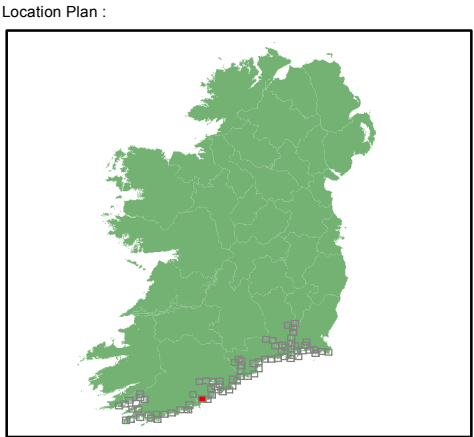
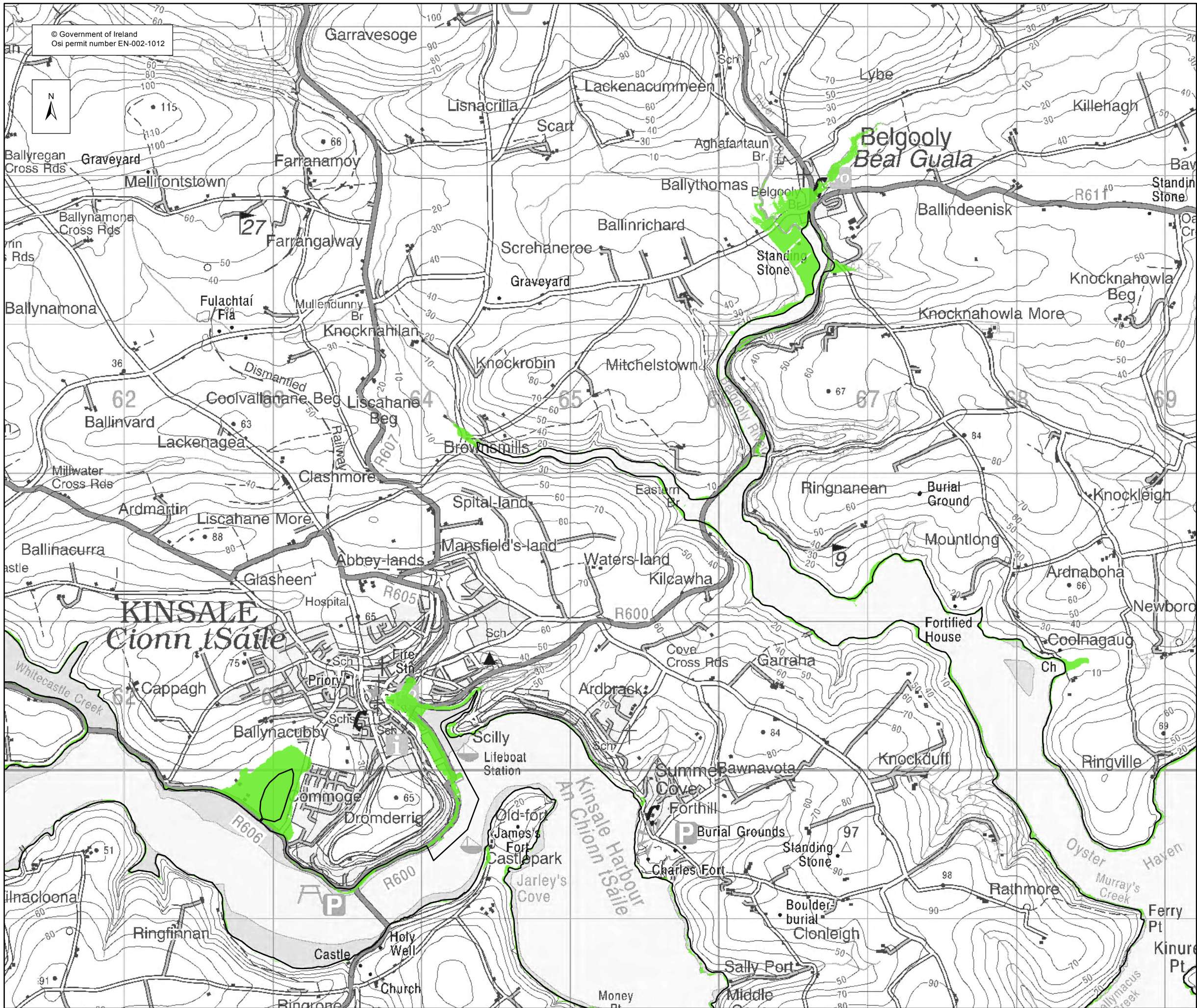
Elmwood House
74 Boucher Road
Belfast
BT 12 6RZ
Northern Ireland

Office of Public Works
17-19 Lower Hatch Street
Dublin 2
Ireland

Project :	
IRISH COASTAL PROTECTION STRATEGY STUDY - PHASE III	
Map :	
SOUTH COAST FLOOD EXTENT MAP	
Map Type :	FLOOD EXTENT
Source :	TIDAL FLOODING
Map area :	RURAL AREA
Scenario :	HIGH END FUTURE SCENARIO
Figure By :	PJW
Date :	Sept 2012
Checked By :	JMC & JR
Date :	Sept 2012

Figure No. :	Revision
S / RA / EXT / HEFS / 36A	0
Drawing Scale : 1:25,000	Plot Scale : 1:1 @ A3





EXTENT MAP

Legend:

- 0.5% AEP FLOOD EXTENT (1 in 200 chance in any given year)
- 0.1% AEP FLOOD EXTENT (1 in 1000 chance in any given year)
- High Water Mark (HWM)
- Node Point
- S 34 Node Label (refer to table)

USER NOTE :

USERS OF THESE MAPS SHOULD REFER TO THE DETAILED DESCRIPTION OF THEIR DERIVATION, LIMITATIONS IN ACCURACY AND GUIDANCE AND CONDITIONS OF USE PROVIDED AT THE FRONT OF THIS BOUND VOLUME. IF THIS MAP DOES NOT FORM PART OF A BOUND VOLUME, IT SHOULD NOT BE USED FOR ANY PURPOSE.

Elmwood House
74 Boucher Road
Belfast
BT 12 6RZ
Northern Ireland

Office of Public Works
17-19 Lower Hatch Street
Dublin 2
Ireland

Project :
IRISH COASTAL PROTECTION STRATEGY
STUDY - PHASE III

Map :
SOUTH COAST FLOOD EXTENT MAP

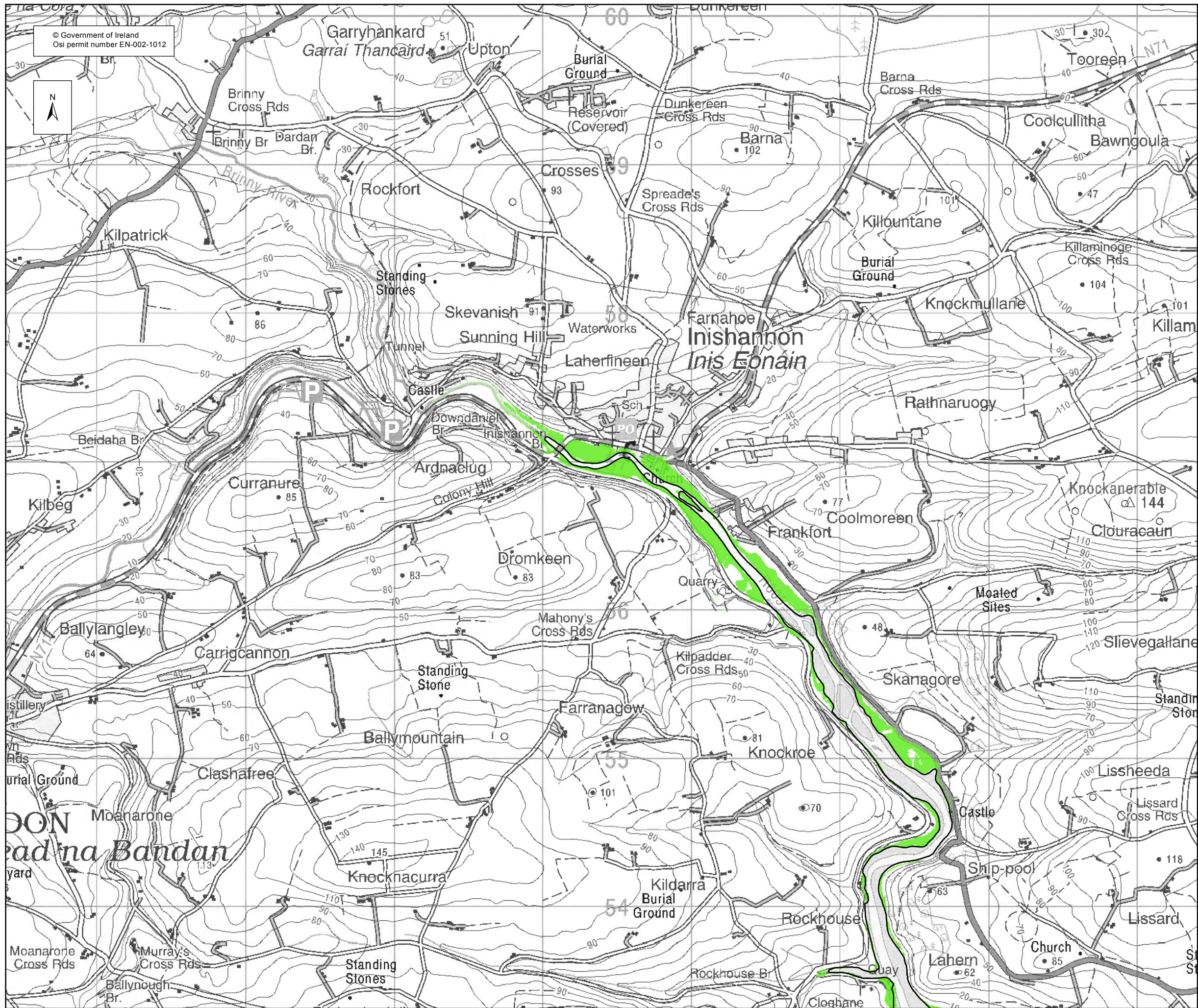
Map Type : FLOOD EXTENT
Source : TIDAL FLOODING
Map area : RURAL AREA
Scenario : HIGH END FUTURE SCENARIO

Figure By : PJW Date : Sept 2012
Checked By : JMC & JR Date : Sept 2012

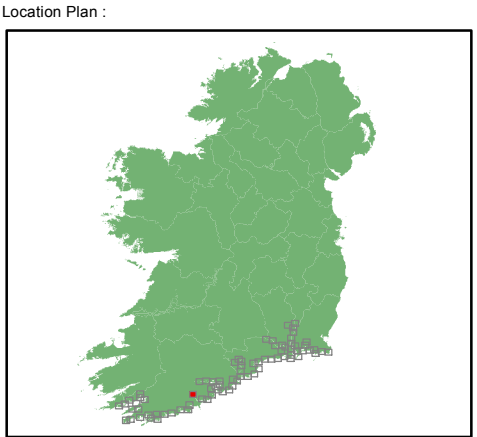
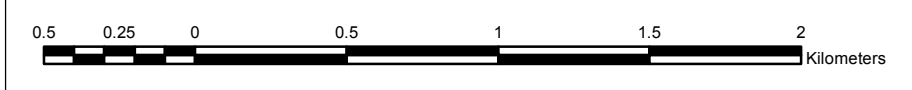
Figure No. :
S / RA / EXT / HEFS / 37

Revision
0

Drawing Scale : 1:25,000 Plot Scale : 1:1 @ A3



© Government of Ireland
Osi permit number EN-002-1012



EXTENT MAP

Legend:

- 0.5% AEP FLOOD EXTENT
(1 in 200 chance in any given year)
- 0.1% AEP FLOOD EXTENT
(1 in 1000 chance in any given year)
- High Water Mark (HWM)
- Node Point
- S 34 Node Label (refer to table)

USER NOTE :

USERS OF THESE MAPS SHOULD REFER TO THE DETAILED DESCRIPTION OF THEIR DERIVATION, LIMITATIONS IN ACCURACY AND GUIDANCE AND CONDITIONS OF USE PROVIDED AT THE FRONT OF THIS BOUND VOLUME. IF THIS MAP DOES NOT FORM PART OF A BOUND VOLUME, IT SHOULD NOT BE USED FOR ANY PURPOSE.

Elmwood House
74 Boucher Road
Belfast
BT 12 6RZ
Northern Ireland

Office of Public Works
17-19 Lower Hatch Street
Dublin 2
Ireland

Project :
**IRISH COASTAL PROTECTION STRATEGY
STUDY - PHASE III**

Map :
SOUTH COAST FLOOD EXTENT MAP

Map Type : FLOOD EXTENT
Source : TIDAL FLOODING
Map area : RURAL AREA
Scenario : HIGH END FUTURE SCENARIO

Figure By : PJW Date : Sept 2012
Checked By : JMC & JR Date : Sept 2012

Figure No. :
S / RA / EXT / HEFS / 38

Revision
0

Drawing Scale : 1:25,000 Plot Scale : 1:1 @ A3