

**STUDY TO IDENTIFY PRACTICAL MEASURES
TO ADDRESS
FLOODING ON THE CLARE RIVER

VOLUME 2 - APPENDICES**

JUNE 2010



CONSULTING ENGINEERS

Sherwood House, Sherwood Avenue, Taylor's Hill, Galway
Suite D4, The Cubes Offices, Beacon South Quarter, Sandyford Dublin 18

Client **Office of Public Works**

Project No. **2138//07/10**

Project Title **Clare River Flood Study – Volume 2**

Report Title **Study to Identify Practical Measures to Address Flooding on the Clare River**

Rev.	Status	Author(s)	Reviewed By	Approved By	Issue Date
0	Draft 1 To TC	C. Lyons	-	-	27 May 2010
1	Draft	C. Lyons	-	-	
2	Draft	C. Lyons	M. Joyce		23 June 2010
3	Final Draft	C. Lyons	M. Joyce	M. Joyce	27 June 2010
4	Final	C. Lyons	MJ Gannon	M. Joyce	9 July 2010
5	Minor amendments to final	C. Lyons	M. Joyce	M. Joyce	23 July 2010

TABLE OF CONTENTS

VOLUME 2

APPENDIX A	CONTOUR MAPPING OF RIVER BED
APPENDIX B	FLOOD RISK ASSESSMENT DRAWINGS
APPENDIX C	OUTLINE DESIGNS OF FLOOD RISK MANAGEMENT MEASURES

APPENDIX A
CONTOUR MAPPING



Copyright Ryan Hanley
This drawing must not be reproduced in any form without the prior written
consent of Ryan Hanley consulting engineers

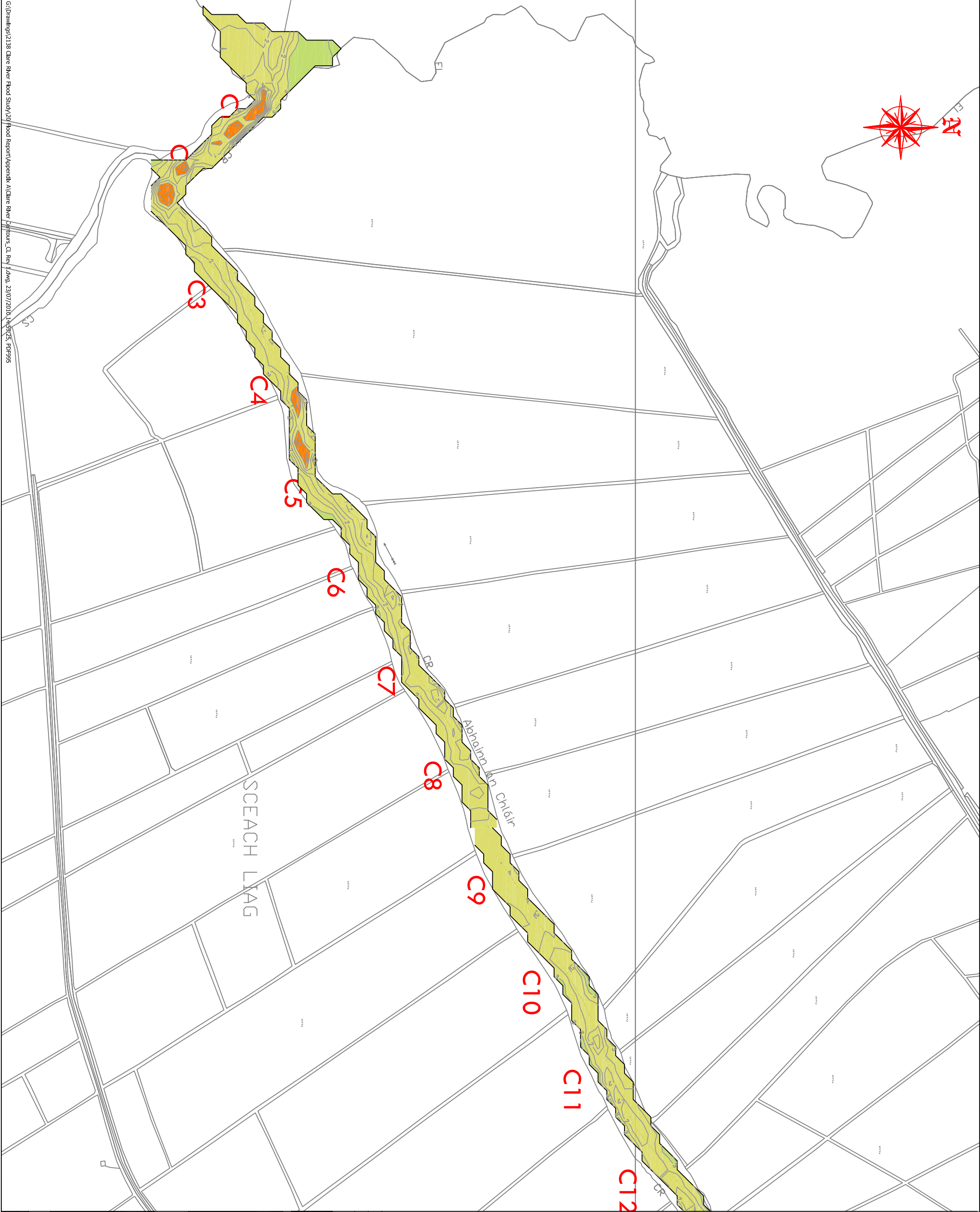
DRAWING STATUS

<input type="checkbox"/> PRELIMINARY	<input type="checkbox"/> CONTRACT	<input type="checkbox"/> TENDER
<input type="checkbox"/> PLANNING	<input type="checkbox"/> CONSTRUCTION	<input type="checkbox"/> FOR APPROVAL
<input checked="" type="checkbox"/> FOR YOUR INFORMATION	<input type="checkbox"/> AS CONSTRUCTED	<input type="checkbox"/> DRAFT

Office of Public Works

Keyplan of Clare River between Lough Corrib and Claregalway

SCALE @ 1/1	DATE	DRAWN	CHECKED	APPROVED
1:10,000	June 2010	RK	CL	MJ
JOB No. 2138	DRAWING No. A/Q_Keypian		REV.	



1	July 2010	CL	Legend added	CL	CL
REV	DATE	DRN	DESCRIPTION	CHK	APP

REVISIONS

Copyright Ryan Hanley
This drawing must not be reproduced in any form without the prior written consent of Ryan Hanley consulting engineers

DRAWING STATUS

<input type="checkbox"/> PRELIMINARY	<input type="checkbox"/> CONTRACT	<input type="checkbox"/> TENDER
<input type="checkbox"/> PLANNING	<input type="checkbox"/> CONSTRUCTION	<input type="checkbox"/> FOR APPROVAL
<input checked="" type="checkbox"/> FOR YOUR INFORMATION	<input type="checkbox"/> AS CONSTRUCTED	<input type="checkbox"/> DRAFT

RYAN HANLEY
CONSULTING ENGINEERS
Sherwood House, Sherwood Avenue
Taylor's Hill, Galway

Tel: (091) 887116 Fax: (091) 887110
Email: r.hanley@rhanley.ie
Web: www.rhanley.ie

DUBLIN OFFICES: Suite 104, The Cliffe Offices, Benson South Quarter, Sandford, Dublin 15

CLIENT

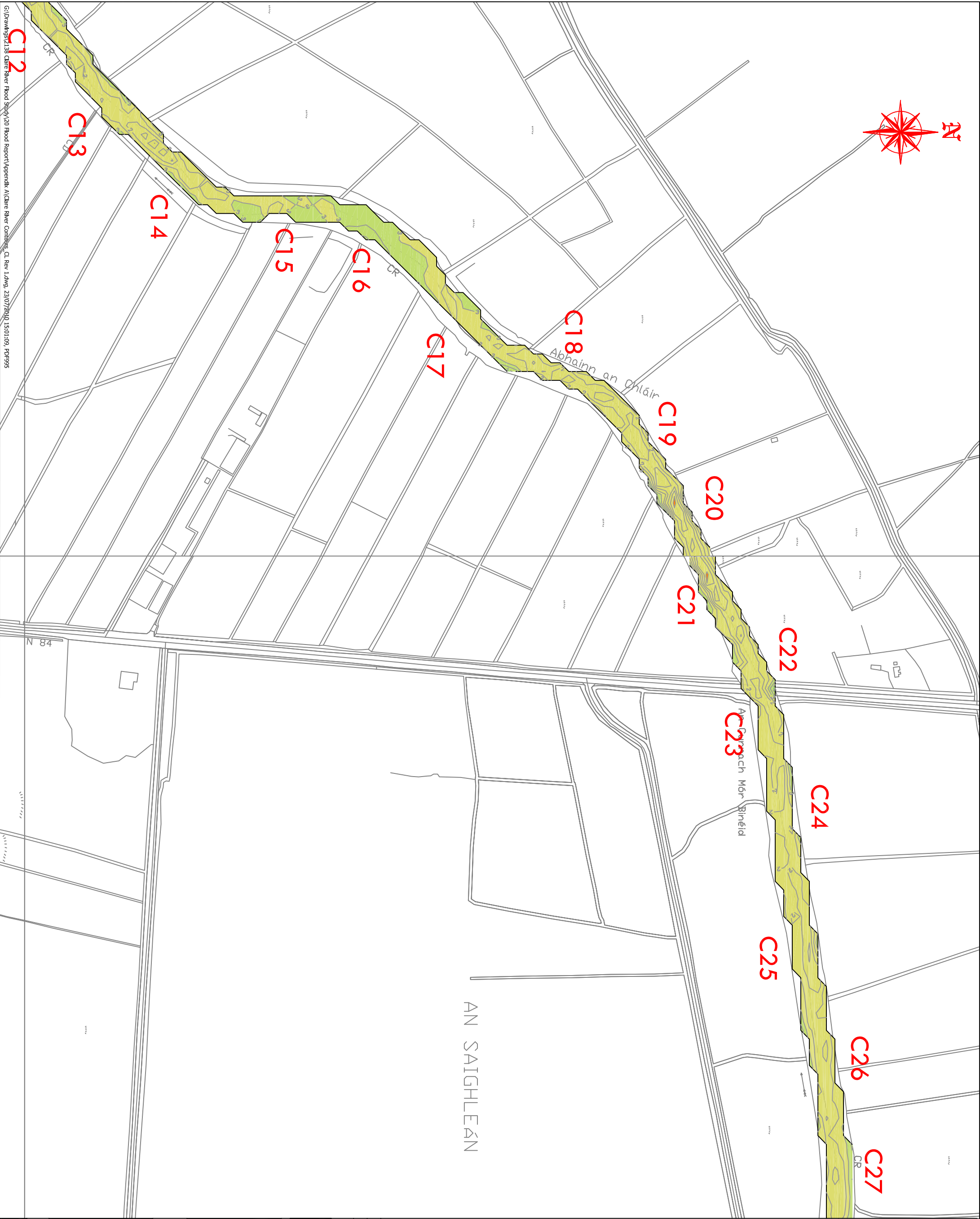
Office of Public Works

PROJECT

Clare River Flood Study

TITLE
Contour Map of Clare River between
Lough Corrib and Claregalway
(Sheet 1 of 6)

SCALE @ A1	DATE	DRAWN	CHECKED	APPROVED
1:2,000	June 2010	RK	CL	AL
JOB NO.	DRAWING NO.	REV.		
2138	AQ_101	1		



1	JUL 2010	CL	Legend added	CL	CL
REV	DATE	DRN	DESCRIPTION	CHK	APP

REVISIONS

Copyright Ryan Hanley
This drawing must not be reproduced in any form without the prior written consent of Ryan Hanley consulting engineers

DRAWING STATUS

<input type="checkbox"/> PRELIMINARY	<input type="checkbox"/> CONTRACT	<input type="checkbox"/> TENDER
<input type="checkbox"/> PLANNING	<input type="checkbox"/> CONSTRUCTION	<input type="checkbox"/> FOR APPROVAL
<input checked="" type="checkbox"/> FOR YOUR INFORMATION	<input type="checkbox"/> AS CONSTRUCTED	<input type="checkbox"/> DRAFT

RYAN HANLEY
CONSULTING ENGINEERS
Sherwood House, Sherwood Avenue
Taylor's Hill, Galway

Tel: (091) 887116 Fax: (091) 887110
Email: r.hanley@rhanley.ie
Web: www.rhanley.ie

DUBLIN OFFICES: Suite 204, The Clarendon Offices, Benson South Quarter, Sandymount, Dublin 4

CLIENT

Office of Public Works

PROJECT

Clare River Flood Study

TITLE

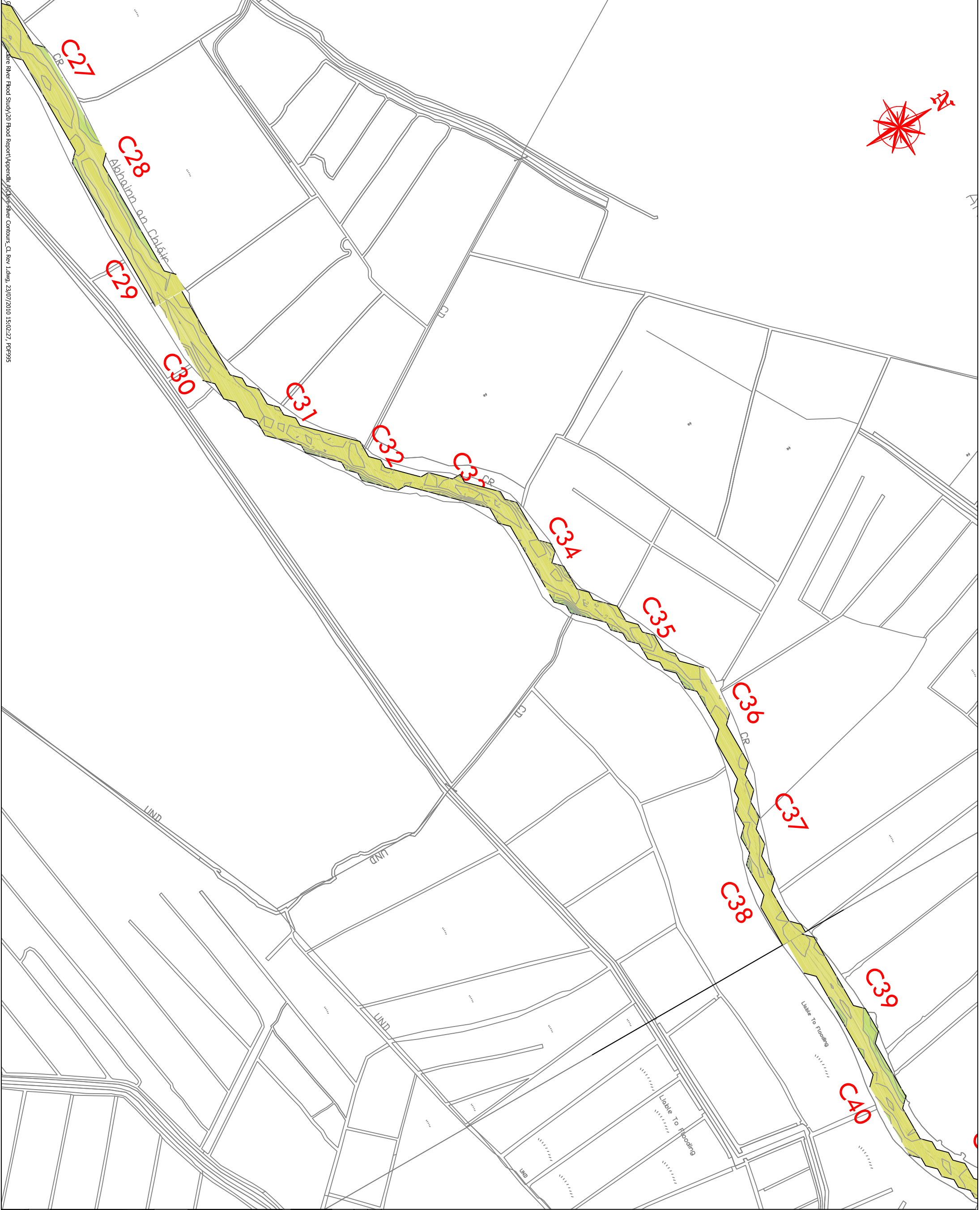
Contour Map of Clare River between
Lough Corrib and Claregalway

(Sheet 2 of 6)

SCALE @ A1	DATE	DRAWN	CHECKED	APPROVED
1:2,000	June 2010	RK	CL	AL
JOB NO.	DRAWING NO.	REV.		
2138	AQ_102	1		



- LEGEND - RIVER BED LEVEL
- 0 - 1m OD Main Head
 - 1 - 2m OD Main Head
 - 2 - 3m OD Main Head
 - 3 - 4m OD Main Head
 - 4 - 5m OD Main Head
 - 5 - 6m OD Main Head



REV	DATE	DRN	DESCRIPTION	CL	CHK	APD
1	July 2010	CL	Legend added	CL		

REVISIONS

Copyright Ryan Hanley
This drawing must not be reproduced in any form without the prior written consent of Ryan Hanley consulting engineers

DRAWING STATUS

- ☐ PRELIMINARY
- ☐ CONTRACT
- ☐ TENDER
- ☒ PLANNING
- ☐ CONSTRUCTION
- ☐ FOR APPROVAL
- ☒ FOR YOUR INFORMATION
- ☐ AS CONSTRUCTED
- ☐ DRAFT

RYAN HANLEY
CONSULTING ENGINEERS

Sherwood House, Sherwood Avenue
Taylor's Hill, Galway
Tel: (091) 887116 Fax: (091) 887110
Email: info@ryanh.ie
Web: www.ryanh.ie

DUBLIN OFFICES: Suite 104, The Clarendon Offices, Benson South Quarter, Sandymount, Dublin 4

CLIENT

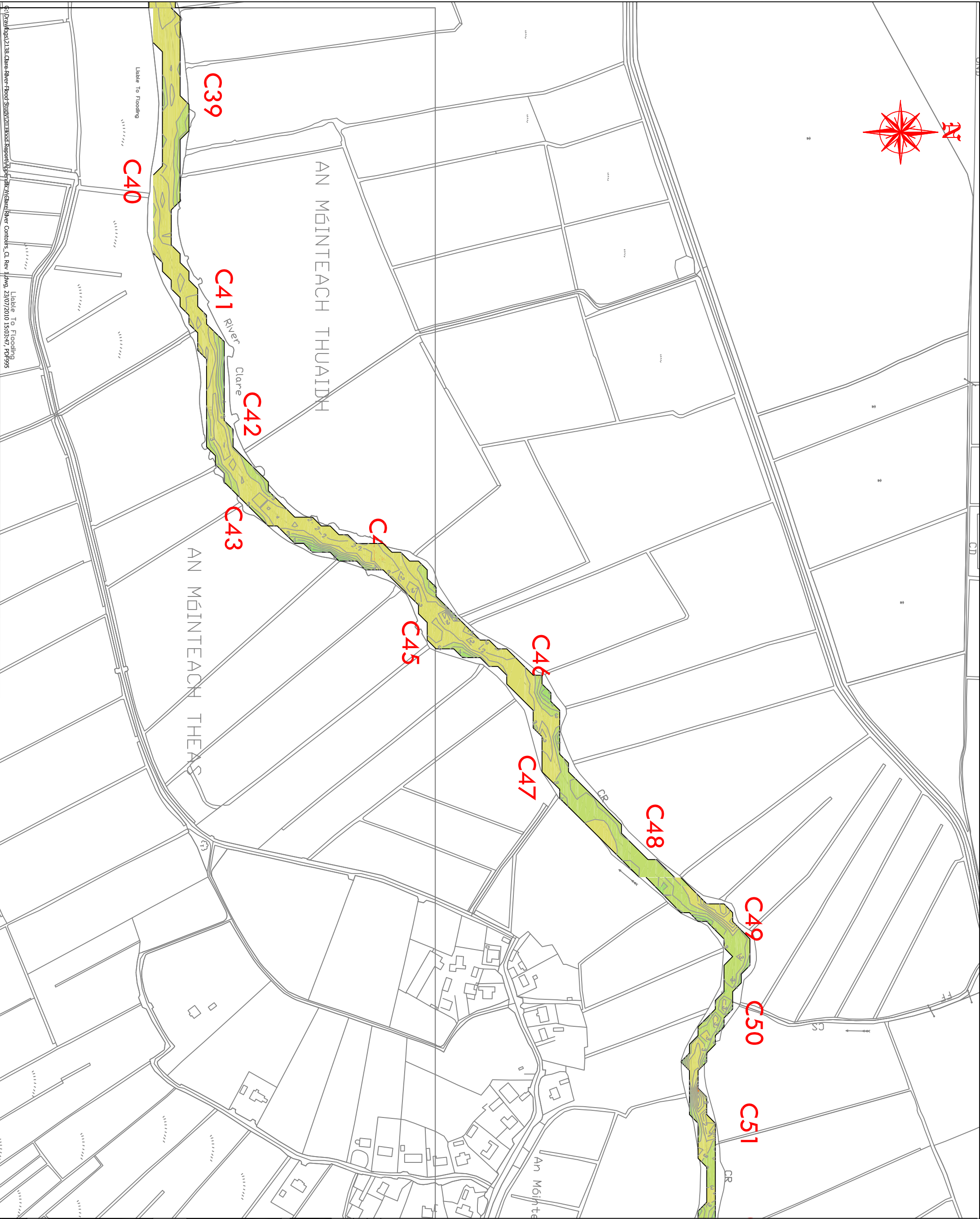
Office of Public Works

PROJECT

Clare River Flood Study

TITLE
Contour Map of Clare River between
Lough Corrib and Claregalway
(Sheet 3 of 6)

SCALE @ A1	DATE	DRAWN	CHECKED	APPROVED
1:2,000	June 2010	RK	CL	MJ
JOB No.	DRAWING No.			REV.
2138	AQ_103			1



0 - 1m OD Main Head

1 - 2m OD Main Head

2 - 3m OD Main Head

3 - 4m OD Main Head

4 - 5m OD Main Head

5 - 6m OD Main Head

LEGEND - RIVER BED LEVEL

1

JULY 2010

CL

Legend added

CL

CL

REV

DATE

DRN

DESCRIPTION

CHK

APP

REVISIONS

Copyright Ryan Hanley

This drawing must not be reproduced in any form without the prior written consent of Ryan Hanley consulting engineers

DRAWING STATUS

☐ PRELIMINARY

☐ PLANNING

☒ FOR YOUR INFORMATION

☐ CONTRACT

☐ CONSTRUCTION

☐ AS CONSTRUCTED

☐ TRIGGER

☐ FOR APPROVAL

☐ DRAFT

RYAN HANLEY

CONSULTING ENGINEERS

Sherwood House, Sherwood Avenue
Taylor's Hill, Galway
Tel: (091) 887116 Fax: (091) 887110
Email: r.hanley@rhanley.ie
Web: www.rhanley.ie

DUBLIN OFFICES: Suite 204, The Clarendon Offices, Benson South Quarter, Sandymount, Dublin 4

CLIENT

Office of Public Works

PROJECT

Clare River Flood Study

TITLE

Contour Map of Clare River between
Lough Corrib and Claregalway
(Sheet 1 of 6)

SCALE @ A1

DATE

DRAWN

CHECKED

APPROVED

JOB NO.

DRAWING NO.

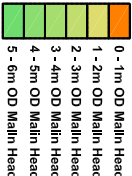
REV.

2138

AQ_104

1

LEGEND - RIVER BED LEVEL



G:\Drawings\2358 Clare River Flood Study\20 Flood Report\Appendix A\Clare River Contours_CL_Rev 1.dwg, 23/07/2010 15:16:44, PDP95

Copyright Ryan Hanley This drawing must not be reproduced in any form without the prior written consent of Ryan Hanley consulting engineers		REV		DATE	DWN	DESCRIPTION	CL	CHK	APP
1		July 2010		CL		Legend added			
REVISIONS									
DRAWING STATUS									
<input type="checkbox"/> PRELIMINARY					<input type="checkbox"/> CONTRACT				
<input type="checkbox"/> PLANNING					<input type="checkbox"/> CONSTRUCTION				
<input checked="" type="checkbox"/> FOR YOUR INFORMATION					<input type="checkbox"/> AS CONSTRUCTED				
					<input type="checkbox"/> TENDER				
					<input type="checkbox"/> FOR APPROVAL				
					<input type="checkbox"/> DRAFT				
CLIENT									
DUBLIN OFFICES: Suite 04, The Claires Offices, Benson South Quarter, Sandymount, Dublin 4									
PROJECT									
Clare River Flood Study									
TITLE									
Contour Map of Clare River between Lough Corrib and Claregalway (Sheet 6 of 6)									
SCALE @ A1									
1:2,000		DATE		JUNE 2010		DRAWN		RK	
JOB NO.		DRAWING NO.		A0_106		CHECKED		APPROVED	
2138		A0_106				REV.		1	

RYAN HANLEY

CONSULTING ENGINEERS

Sherwood House, Sherwood Avenue
Taylor's Hill, Galway
Tel: (091) 837116 Fax: (091) 837110
Email: info@ryanh.ie
Web: www.ryanh.ie

Office of Public Works

Clare River Flood Study